



ISTITUTO NAZIONALE DI RICERCA METROLOGICA Repository Istituzionale

Absolute gravity measurements at three sites characterized by different environmental conditions using two portable ballistic gravimeters

This is the author's submitted version of the contribution published as:

Original

Absolute gravity measurements at three sites characterized by different environmental conditions using two portable ballistic gravimeters / Greco, F; Biolcati, E; Pistorio, A; D'Agostino, Giancarlo; Germak, ALESSANDRO FRANCO LIDIA; Origlia, C; Del Negro, C.. - In: THE EUROPEAN PHYSICAL JOURNAL PLUS. - ISSN 2190-5444. - 130:3(2015). [10.1140/epjp/i2015-15038-0]

Availability:

This version is available at: 11696/32600 since: 2021-03-08T19:52:27Z

Publisher:

Springer

Published

DOI:10.1140/epjp/i2015-15038-0

Terms of use:

This article is made available under terms and conditions as specified in the corresponding bibliographic description in the repository

Publisher copyright

SPRINGER

Copyright © Springer. The final publication is available at link.springer.com

(Article begins on next page)

The European Physical Journal - Plus

Absolute gravity measurements at three sites characterized by different environmental conditions using two portable ballistic gravimeters --Manuscript Draft--

Manuscript Number:	EPJP-D-14-00079R2
Full Title:	Absolute gravity measurements at three sites characterized by different environmental conditions using two portable ballistic gravimeters
Article Type:	Regular Article
Corresponding Author:	Filippo Greco ITALY
Corresponding Author Secondary Information:	
Corresponding Author's Institution:	
Corresponding Author's Secondary Institution:	
First Author:	Filippo Greco
First Author Secondary Information:	
Order of Authors:	Filippo Greco Emanuele Biolcati Antonio Pistorio Giancarlo D'Agostino Alessandro Germak Claudio Origlia Ciro Del Negro
Order of Authors Secondary Information:	
Abstract:	<p>A detailed comparison of the performances of two absolute gravimeters at three different sites in Italy between 2009 and 2011 is presented. The measurements of the gravity acceleration g were performed using the absolute gravimeters Micro-g LaCoste FG5#238 and the INRiM prototype IMGC-02, which represent the state of the art in ballistic gravimeter technology (relative uncertainty of a few parts in 10⁹). For the comparison, the measured g values were reported at the same height by means of the vertical gravity gradient estimated at each site with relative gravimeters. The consistency and reliability of the gravity observations, as well as the performance and efficiency of the instruments, were assessed by measurements made inside dedicated and non-dedicated infrastructures characterized by different logistics and environmental conditions. Furthermore, the various factors affecting the measurements and their uncertainty were thoroughly investigated. The measurements showed good agreement, with the minimum and maximum differences being -4.0 and $8.3 \mu\text{Gal}$. The normalized errors are very much lower than 1, ranging between 0.06 and 0.45, confirming the compatibility between the results. This is an excellent agreement and can be attributed to several factors, including the good working order of gravimeters and the correct setup and use of the instruments in different conditions. These results can contribute to the standardization of absolute gravity surveys largely for applications in geophysics, volcanology and other branches of geosciences, allowing achieving a good trade-off between uncertainty and efficiency of gravity measurements.</p>

1. Introduction

Portable absolute gravimeters are essential to carry out accurate gravity measurements. The robustness and transportability of modern absolute gravimeters also enable them to be used in the field, allowing combinations with conventional relative gravimeters in a hybrid approach [1,2,3]. In volcanic areas, the use of field-usable absolute gravimeters allows optimizing traditional techniques of relative gravity measurements, ensuring improvement in data quality [4,5].

Since 2007, the Istituto Nazionale di Geofisica e Vulcanologia has been carrying out absolute gravity measurements to monitor the Mt. Etna volcano, one of the most active and hazardous volcanoes in the world. To this end, we introduced two transportable absolute gravimeters, both state of the art in ballistic gravimeter technology: the FG5#238, a commercial instrument made by Micro-g LaCoste Inc. and the IMGC-02, a prototype developed in Italy by the Istituto Nazionale di Ricerca Metrologica (INRiM). The IMGC-02 is recognized as a national primary standard in Italy [6] and the FG5 is more commonly employed for absolute gravity studies while, specifically, the FG5#238 gravimeter is normally used for different applications ranging from volcano monitoring [5] to the study of gas storage areas [7].

Absolute gravimeters are often compared for the purpose of assuring their good working order, but also to test the capability of the operators to provide values with the associated uncertainty that are consistent with other operators. Comparisons are also essential for long-term absolute measurements in geophysics to insure the consistency of the observations over a time period of decades [8].

The main goal of this work is to investigate the behaviour of the FG5#238 and IMGC-02 gravimeters, never before used together on field. Then, in keeping with previous works [9,10], the innovative aspect is the measurement and the possibility of achieving a standardization of absolute gravity surveys in areas where logistics are unfavourable, optimizing quality of the measurements and minimizing resources. To address this issue, we take advantage of several test measurements conducted both indoors and in the field to analyze the behaviors of both gravimeters under different conditions. At the same time, in order to achieve a trade-off between uncertainty and efficiency of gravity measurements, we tested different measurement procedures and different setups.

The comparison between the two absolute gravimeters was conducted at three different sites in Italy (Table 1; Fig. 1): two of them are dedicated laboratories and the third is a geophysical point of interest with harsh environmental conditions (low temperature, high humidity, high vibration, etc.). The selected sites are:

1. *Gravity Laboratory of Istituto Nazionale di Geofisica e Vulcanologia (INGV) at Catania (CTA).*

This site is normally used as the reference for the Etna gravity monitoring network. The gravity field here may be considered unaffected by volcano-induced gravity anomalies. Furthermore the FG5#238 is maintained and tested here.

1
2
3
4
5
6
7
8
9
10
11
12
13
14
15
16
17
18
19
20
21
22
23
24
25
26
27
28
29
30
31
32
33
34
35
36
37
38
39
40
41
42
43
44
45
46
47
48
49
50
51
52
53
54
55
56
57
58
59
60
61
62
63
64
65

- 69 2. *Serra la Nave gravity station at Mt. Etna volcano (SLN)*. This site is one of the absolute
- 70 monitoring stations at Etna and is characterized by the typically difficulties encountered in a very
- 71 hard environment such as on an active volcano.
- 72 3. *Gravity Laboratory of INRiM at Turin (TRN)*. At this site the IMGC-02 is regularly maintained,
- 73 tested and improved.

74 The two instruments used, FG5#238 and IMGC-02 gravimeters, were included in the International and

75 European Comparisons of Absolute Gravimeters (ICAG 2005 – 2009 and ECAG 2011; Fig. 1) [11,12,13].

76 The good results achieved during these events ensure the traceability of measurements to the SI units, as

77 requested by the new strategy document developed by CCM and IAG [14].

80 **2. Instruments, field experiment measurements, uncertainties and vertical**

81 **gravity gradient**

82 **2.1. TWO TRANSPORTABLE ABSOLUTE GRAVIMETERS**

84 The two instruments used in this study measure the absolute g value through the reconstructed trajectory

85 of a corner-cube prism, subjected to the gravity field, which moves vertically in a vacuum chamber. The

86 IMGC-02 measures both the rise and fall motions of the flying object, while the FG5 instrument measures

87 the acceleration during free-fall motion only. A laser interferometer measures the distance between the

88 free falling corner cube test mass and a second retroreflector mounted on the quasi-inertial mass of a

89 vibration isolation system, namely a seismometer for IMGC-02 and a super-spring system for the FG5

90 [6,15].

91 For the FG5, a total of 700 time-position points are recorded over the 20 cm length of each drop. Drops

92 can be produced up to every two seconds but during routine operation, the drops are repeated every 10 s.

93 Typically, the average of 50 or 100 drops is a “set”. The FG5 measurements consist of one set per hour

94 with the average of several sets (usually 12 to 48) providing a resultant “gravity value”. The instrumental

95 accuracy of the FG5 is about 1–2 μGal as reported by the manufacturer [15]; the precision is time-

96 dependent and it is given by the drop-drop scatter (single drop scatter) divided by the square-root of the

97 number of drops. A precision of 1 μGal (usually much better; largely depends on the site) can be achieved

98 within an hour at most sites if the FG5 is running continuously.

99 Regarding the IMGC-02, in laboratory conditions, one observation session typically lasts 12 hours and

100 consists of about 1500 launches. It corresponds to an experimental standard deviation of the population of

101 measurement results equal to 35 μGal and an associated standard deviation of the mean value lower than

102 1 μGal . Instead, when the instrument is operating in noisy environmental conditions, an observation

103 session with an experimental standard deviation of the population of measurement results equal to

1
2
3
4 104 50 μGal , about 2500 launches are needed to reach a standard deviation of the mean value equal to 1 μGal .
5
6 105 But, to reach standard deviation twofold smaller than the above reported experimental value, the number
7
8 106 of launches should be quadrupled.
9
10 107 For both instruments, the final gravity value is obtained after applying correction for Earth tides, ocean
11 108 loading, local atmospheric effects (using single admittance of $-0.3 \mu\text{Gal}/\text{hPa}$ due to loading and mass
12 109 attraction and local air pressure record) and polar-motion effects. Since the measurements with both
13
14 110 instruments were carried out in a short time interval and roughly in the same meteorological conditions,
15
16 111 the hydrological effects have been disregarded.

17
18 112
19 113 **2.2. FIELD EXPERIMENT MEASUREMENTS**

20 114 Due to the logistical difficulties on Mt Etna, the arrangement of the absolute stations mainly depends on
21
22 115 the availability of suitable structures to protect the instrumentation. The quality of gravity measurements
23
24 116 gathered with transportable absolute gravimeters is further influenced by numerous factors, such as
25
26 117 performance of the instruments themselves, quality of the site, ability of the operator to set up the
27 118 instrument correctly, weather conditions, etc. In general, with the absolute gravimeters, after a sufficient
28
29 119 amount of averaging, a limit is reached where precision will still increase though the uncertainty will not
30
31 120 improve because of the intrinsic accuracy of the instruments. By averaging long enough data in any one
32 121 spot all of the instruments should have a similar uncertainty. Taking account of this latter aspect, we tested
33
34 122 different measurement procedures to reduce the acquisition time to a few hours, allowing balancing the
35
36 123 accuracy and precision of gravity measurements. Specifically, we tried to: (a) increase the frequency of
37 124 measurements by reducing the interval between sets; (b) reduce both the number of drops for each set and
38
39 125 the drop interval; (c) reduce the number of sets; (d) collect measurements during both day and night. The
40
41 126 tests carried out using the FG5 have shown that the set scatter and the g values are still comparable with
42 127 those obtained through standard procedure and the results may be considered reliable. For the IMGC-02,
43
44 128 low uncertainty levels like those achieved with the FG5 are reached after an observation session lasting
45
46 129 about 12 hours. Comparable results in terms of reproducibility and uncertainty are also obtained using the
47
48 130 instruments during daylight hours.

49 131 Measurement reproducibility is defined by the International Vocabulary of Metrology (VIM) [16] as
50
51 132 precision under reproducibility conditions; where reproducibility condition means out of a set of
52
53 133 conditions that includes different locations, operators, measuring systems and repeated measurements on
54 134 the same or similar objects.

55
56 135 As a rule, at Mt Etna, to prevent negative effects in field measurements performed in harsh and noisy
57
58 136 environments, it was necessary to use additional equipment in some measurement sessions, such as: i) a
59 137 tent to protect the instruments against the humidity, low temperature etc.; ii) a heater to heat the room

1
2
3
4
5
6
7
8
9
10
11
12
13
14
15
16
17
18
19
20
21
22
23
24
25
26
27
28
29
30
31
32
33
34
35
36
37
38
39
40
41
42
43
44
45
46
47
48
49
50
51
52
53
54
55
56
57
58
59
60
61
62
63
64
65

where the instruments were installed; iii) an electric generator in sites not supplied with electricity and iv) a continuous and precise realignment of the laser beam, equipped the FG5, in the higher altitude sites to achieve reliable measurements [17].

Finally, operating these gravimeters in different conditions has proved a useful test to improve the operators ability to manage the instruments, to find optimal strategies in different environments and lastly to ensure high quality in the data collection.

2.3. UNCERTAINTY EVALUATION

The evaluation of measurement uncertainty was carried out in accordance with the GUM [18] and the terminology is used in agreement with the VIM [19]. The uncertainty associated with the g measurement, u_{comb} , takes into account the contributions of (i) the instrumental uncertainties, u_{inst} , whose most important influence factors are: vacuum level, non-uniform magnetic field, temperature gradient, electrostatic attraction, self-attraction effect, laser beam verticality and divergence, overall drift due to misalignment of the instrument, air gap modulation, length and time standards, retro-reflector balancing and reference height; (ii) the contribution of uncertainty depending on the observation site, u_{site} , whose main influence factors are: Coriolis force, floor recoil, and geophysical effects, such as local barometric pressure, gravity tides, ocean loading, and polar motion, and (iii) the scattering of measurements, u_{mean} , estimated with the experimental standard deviation of the mean g value; this value is heavily dependent on the ground vibrations and the floor recoil.

Combining the standard deviation of the free-fall acceleration value, due to the scattering, with the instrumental uncertainty and site-dependent influence factors, we calculated the combined standard uncertainty and the expanded uncertainty (at the 95% confidence level) related to the measurements acquired with both gravimeters. The same approach was used for the uncertainty evaluation in the International Gravity Comparisons [11,12].

Considering all the contributions to the uncertainty, the minimum achievable combined uncertainties, as used in the International Comparisons, are 2.6 μ Gal and 4.3 μ Gal, respectively for FG5 and IMGC-02 [12]. However, the uncertainty of both instruments increases up to 10-15 μ Gal at sites affected by almost continuous ground vibrations such as those existing a few hundred meters away from the constantly active summit craters of Etna volcano [5,17].

2.4. VERTICAL GRAVITY GRADIENT DETERMINATION

Due to different instrument design of the FG5#238 and the IMGC-02, their measured g -values refer to about 1.3 m and about 0.5 m from the ground, respectively. The FG5#238 specific factory height is equal to 1.1637 m plus the upper and lower set up heights sum; the IMGC-02 specific height is evaluated

1
2
3
4 172 combining all measurement heights of each single trajectory. Therefore, to compare the values reported by
5
6 173 the two different instruments (actual height) we referred all the measurement values to a common height
7
8 174 of 0.5 m (transfer height) using vertical gravity gradients. We determined the gradients at each absolute
9
10 175 station using two Scintrex relative gravimeters (CG-3M#9310234 and CG-5#08064041). Finally, the
11
12 176 vertical gradient values are used to reduce the gravity values from the “actual height” to the “transfer
13
14 177 height”.

15
16 178 The vertical gravity gradient γ was estimated by measuring the gravity change at four different levels from
17
18 179 the ground, which roughly correspond to the following heights: $h_0 = 30$ cm, $h_1 = 60$ cm, $h_2 = 90$ cm and h_3
19
20 180 = 120 cm (Fig. 3). Since those values are less than the reference height of the FG5#238, the effect of the
21
22 181 extrapolation was estimated using Montecarlo simulations [20].

23
24 182 The measurements were executed using the step method, in which adjacent elevations were connected at
25
26 183 least three times. After the correction for the Earth tide, γ was obtained by fitting the following equation
27
28 184 model to the experimental data, i.e. the collected g value and the acquisition time t :

$$g = \gamma \cdot h + \alpha \cdot t + k$$

29
30 185 where the parameters γ , h , α , k are the vertical gravity gradient, the level from the floor, the instrumental
31
32 186 drift, and the gravity offset, respectively. For each site, the residuals between fit function and data do not
33
34 187 show any parabolic shape, indicating that a second degree polynomial fit is not preferable (Fig. 3).

35
36 188 The vertical gravity gradients range from station to station from -273.6 to -335.0 $\mu\text{Gal/m}$. Standard
37
38 189 uncertainties of 6.1 $\mu\text{Gal/m}$, 5.2 $\mu\text{Gal/m}$, and 4.2 $\mu\text{Gal/m}$ were evaluated for the vertical gravity gradient at
39
40 190 CTA, SLN, and TRN stations, respectively, measured in 2009 and 2011. Such values were increased to
41
42 191 9.2 $\mu\text{Gal/m}$, 7.6 $\mu\text{Gal/m}$ and 6.2 $\mu\text{Gal/m}$, respectively, to consider the contribution of the extrapolation
43
44 192 error (Table 1). We are aware that any measurement errors in the vertical gravity gradients will have a
45
46 193 negligible effect on the IMGC-02 final results (because the top of the drop is within few centimetres of the
47
48 194 chosen transfer height of 0.5 m); conversely the effect will be higher on the FG5#238 final results owing
49
50 195 to the transfer from the top of the drop height of about 1.3 m to the transfer height of 0.5 m.

51
52 196 We used the following equation to refer a measurement result $g(h_m)$ collected at a level h_m from the floor
53
54 197 to a level h :

$$g(h) = g(h_m) + \gamma \cdot (h - h_m)$$

55
56 198
57
58 199 The final combined uncertainty $u_g(h)$ (Table 2) at the level h is calculated by combining the uncertainty of
59
60 200 the measurement u_{comb} and the uncertainty of the vertical gravity gradient u_γ to transfer properly measured
61
62 201 gravity from the measurement level h_m to an arbitrary reference level h :
63
64
65

$$u_g(h) = \sqrt{(u_{comb})^2 + (h - h_m)^2 \cdot u_{\gamma}^2}$$

Therefore, the uncertainty due to the height of measurements h_m (normally 0.5 – 1 mm) can be considered negligible.

3. Measurements

Absolute gravity measurements were carried out in July 2009 at the Gravity Laboratory of INGV (CTA) in Catania and at the absolute gravity station of Serra La Nave (SLN) on Etna volcano, and in November 2011 at the Metrology Laboratory of INRiM (TRN) in Turin (Tab. 1; Fig 1).

Concerning the FG5#238 gravimeter, typically, each data set was acquired with 50 or 100 drops. On every single data set the standard deviation σ has been calculated, rejecting any drop outside the 3σ range.

For the IMGC-02 gravimeter, the gravity values are filtered by applying rejecting criteria. The most critical factor is the visibility variation of the interference signal recorded along the rise-and-fall trajectory. It highlights a horizontal motion of the test-body due to parasitic forces in the launch phase [21]. The effect due to the Coriolis force and the beam share are minimized by rejecting the launches that exhibit a decrease of visibility bigger than 10%. Outliers are found by applying the Chauvenet criterion [22,23] to the collected g values and other estimating parameters such as the vertical gradient and the friction of residual air.

Considering the state-of-the-art of gravimetry measurements [11,12,13], data have been corrected for diffraction effect, caused by the inherent curvature of the laser wave front and for the self-attraction-effect, due to the masses of the single parts that make up the different gravimeters [24].

Lastly, to confirm the compatibility between the measurement results, we calculated for each site the normalized error [25,26] variable as follows:

$$E_n = \frac{g_{FG5\#238} - g_{IMGC-02}}{\sqrt{(U_{FG5\#238}^2 + U_{IMGC-02}^2)}}$$

where U represents the expanded uncertainty at the 95% confidence level.

When uncertainties are estimated in a way consistent with the Guide to the expression of uncertainty in measurement (GUM), E_n number expresses the validity of the expanded uncertainty estimate associated with each result. A value of $|E_n| < 1$ provides objective evidence that the estimate of uncertainty is consistent with the definition of expanded uncertainty given in the GUM and that the two different measurements are compatible and justified from their uncertainties.

1
2
3
4 233
5 234 **3.1. GRAVITY LABORATORY IN CATANIA (CTA)**
6

7 235 The absolute gravity station of Catania (CTA; Table 1) is located at the underground Gravity Laboratory
8
9 236 of the INGV. The instruments can be placed on a suitable concrete pillar, insulated from the building.
10 237 During the day the vibrations induced by noise from human activity are significant but still acceptable. An
11
12 238 observation session lasting 12 hours is sufficient to reach a satisfactory uncertainty. The measurements
13
14 239 with the FG5#238 were carried out from 3 to 5 July 2009, during the week-end when the noise is minimal.
15 240 The environmental parameters during the measurement sessions were sufficiently stable. The ambient
16
17 241 temperature varied from 33.5 °C to 34.5 °C and the local pressure changed from 1008.0 mbar to 1006.0
18
19 242 mbar. A total of 40 sets, each including 100 drops, were acquired, in about 39 hours. The dispersion
20
21 243 between the drops acquired was about $\pm 20 \mu\text{Gal}$, while the dispersion between the data sets was less than
22 244 $\pm 10 \mu\text{Gal}$. All data passed the selection criteria (see Section 3), hence there was no need to eliminate any
23
24 245 set of measurements (see Table 2 for the results). It is important to also note that, among all data collected,
25 246 the same result is achieved by considering only a limited number of sets (3-5).

27 247 With the IMG-02 gravimeter, the measurements were carried on from 8 to 9 July 2009 [27]. The
28
29 248 measurements were taken at night. During the measurements session the environmental parameters were
30
31 249 stable, the maximum variations of the temperature were between 30.0 °C and 32.0 °C. The pressure varied
32 250 between 1008.0 mbar and 1010.4 mbar. A total of 1337 drops were processed and stored. The apparatus
33
34 251 experienced a scatter of about $\pm 15 \mu\text{Gal}$ and averaged trajectory residuals within $\pm 1 \times 10^{-9}$ m. The final g
35 252 value and associated standard deviation were obtained by averaging 477 drops (see Table 2 for the
36
37 253 results).
38
39 254

40
41 255 **3.2. GRAVITY STATION AT MT. ETNA (SLN)**
42

43 256 The observation station of Mt. Etna (SLN; Table 1) is located at Serra La Nave site, about 6 km from the
44 257 summit craters, in a bunker in the grounds of the Astrophysical Observatory and is part of the Etna gravity
45 258 monitoring network [5,28,29,30,31]. There is a large stable concrete pillar inside the bunker where the
46
47 259 instruments can be installed (Fig. 2). Human noise is practically absent and ground vibrations, such as
48
49 260 those accompanying the explosive activity of the volcano [32], were not present. To do the measurements
50
51 261 in this site we have made the most of the experience gained in other hostile sites for absolute gravity
52 262 measurements at Etna [5,17]. The high ambient humidity and low temperature were mitigated using an
53
54 263 electric heater kept on during the measurements; a tent was needed to reduce the space to be heated.

55 264 With the FG5#238 gravimeter, from 10 to 11 July 2009, in about 19 hours (most during the night), we
56
57 265 acquired in all 33 sets, 100 drops each. The mean value of the ambient temperature was 25.0 °C with
58
59 266 variations within 0.5 °C, the mean value of the local pressure was 830 mbar with variations of 0.15 mbar,
60
61
62
63
64
65

1
2
3
4 267 while the humidity was about 60%. The dispersion between the drops acquired was about $\pm 20 \mu\text{Gal}$ (only
5
6 268 a few sets showed a higher dispersion), while the dispersion between the set was less than $\pm 10 \mu\text{Gal}$. The
7
8 269 first three sets of measurements were rejected (see Table 2 for the results). Measurements acquired during
9
10 270 daylight hours, when the time interval between sets was also reduced, exhibited the same characteristic as
11
12 271 those acquired during the night. This confirms that with proper and careful setup, the FG5 could provide
13
14 272 accurate and reliable results at different conditions and even in short acquisition times.
15
16 273 Gravity data with the IMGC-02 gravimeter were collected on 9-10 July 2009, during the night. The
17
18 274 environmental parameters were fairly stable: temperature changes between $38.0 \text{ }^\circ\text{C}$ and $40.3 \text{ }^\circ\text{C}$ were
19
20 275 recorded; air pressure values, from 829.5 mbar to 831.4 mbar, were observed. A total of 1462 drops were
21
22 276 processed and stored. A scatter of about $\pm 10 \mu\text{Gal}$ was found in the collected data and averaged trajectory
23
24 277 residuals within $\pm 1 \times 10^{-9} \text{ m}$ were estimated. The final g value and the associated standard deviation were
25
26 278 achieved by averaging 372 drops (see Table 2 for the results).

27 279 28 280 **3.3. GRAVITY LABORATORY IN TURIN (TRN)**

29 281 The absolute gravity station in Turin (TRN; Table 1) is located at the Metrology Laboratory of the INRiM
30
31 282 [33]. In the laboratory there is a stable concrete basement where the instruments can be installed. Human
32
33 283 noise is practically absent. We installed the gravimeter FG5#238 from 29 to 30 October 2011, during the
34
35 284 week-end. The environmental parameters during the measurement sessions were fairly stable. The mean
36
37 285 value of the ambient temperature was $28.1 \text{ }^\circ\text{C}$ with variations within $0.2 \text{ }^\circ\text{C}$; the mean value of the local
38
39 286 pressure was 996.0 mbar with variations of 0.1 mbar. In total, 46 sets of 50 drops each one were recorded
40
41 287 in about 36 hours. The dispersion between the drops acquired was about $\pm 20 \mu\text{Gal}$ while the dispersion
42
43 288 between the data sets was less than $\pm 10 \mu\text{Gal}$. There was no need to eliminate any set of measurements
44
45 289 (see Table 2 for the results). Likewise in this case, the gravity value obtained considering also a restricted
46
47 290 number of sets can be considered reliable compared to the final value evaluated on 46 sets.

48 291 The IMGC-02 gravimeter collected gravity data at night on 25 and 26 October 2011. During the
49
50 292 measurement session the temperature varied between $26.0 \text{ }^\circ\text{C}$ and $26.4 \text{ }^\circ\text{C}$, while the pressure changed
51
52 293 between 984.0 mbar and 990.1 mbar. A total of 1867 drops were processed and stored. The apparatus
53
54 294 experienced a scatter of about $\pm 15 \mu\text{Gal}$ and averaged trajectory residuals within $\pm 2.5 \times 10^{-9} \text{ m}$. The final
55
56 295 g value and the associated standard deviation were obtained by averaging 473 drops (see Table 2 for the
57
58 296 results).

59 297

60
61
62
63
64
65

3.4. VALIDATION AND TRACEABILITY VIA THE INTERNATIONAL AND EUROPEAN COMPARISONS OF ABSOLUTE GRAVIMETERS

To ensure the traceability of the absolute gravity measurements collected with the two different instruments to the SI units, we include a link to the 7th and 8th International and European Comparisons of Absolute Gravimeters (ICAGs 2005 and 2009) managed by the Bureau International des Poids et Mesures (BIPM) of Sèvres (France) and ECAG 2011 run by METAS and the University of Luxembourg at Walferdange (Luxembourg).

Specifically, data were selected from the 7th ICAGs for the IMGC-02 and from the 8th ICAGs for the FG5#238. Data from the ECAG 2011 are also taken for the IMGC-02 (Fig. 1). Unfortunately, it was not possible to make a comparison during ICAGs and ECAG between both instruments, because during ICAG 2005 the FG5#238 was not yet available, during ICAG 2009 the IMGC-02 did not work properly, and during the ECAG-2011 the FG5#238 did not take part in the comparison.

Absolute gravity measurements at the BIPM were performed in a laboratory of the Pavillon du Mail building (B-BIPM; Table 1), where the instruments can be installed in 7 stations [12].

During the 7th ICAG (2005), the IMGC-02 was installed at different sites. The obtained results show that with respect to the reference gravity values calculated for all absolute gravimeters participating in the ICAG 2005, the IMGC-02 obtained a difference of less than 1 μGal , with an expanded uncertainty at 95% confidence level of 8.6 μGal [12].

During ECAG 2011 the IMGC-02 was installed at three measurement sites in the Underground Laboratory for Geodynamics in Walferdange in Luxembourg (WFG; Table 1). The g values obtained by the IMGC-02 were consistent with the Key Comparison Value: a difference of 2.2 μGal with a declared uncertainty of 5.4 μGal was obtained [13].

During the 8th ICAG (2009), the FG5#238 was installed at three different sites. The final measurement values (expanded uncertainty ranging between 5.4 μGal and 6.5 μGal) are consistent within 5 μGal with respect to the key comparison reference values of g at the three different sites [11].

4. Summary and concluding remarks

We compared two different absolute portable gravimeters at three sites characterized by diverse logistics and environmental conditions to understand the performances of both instruments and improve the balance between uncertainty and efficiency of gravity measurements.

The results of the performances of the two gravimeters at the three sites, referred to 0.5 m from the ground using the experimental values of the vertical gravity gradient measured at each station, are presented in Table 2.

1
2
3
4
5
6
7
8
9
10
11
12
13
14
15
16
17
18
19
20
21
22
23
24
25
26
27
28
29
30
31
32
33
34
35
36
37
38
39
40
41
42
43
44
45
46
47
48
49
50
51
52
53
54
55
56
57
58
59
60
61
62
63
64
65

332 The measurements showed a good agreement within a few microgals. The differences are (1.5 ± 18.9)
333 μGal at CTA, (8.3 ± 15.3) μGal at TRN, and (-4.0 ± 16.6) μGal at SLN (the errors represent the expanded
334 uncertainties at 95% confidence level; Fig. 4). Furthermore, the normalized errors calculated for each site,
335 as stated in Section 3, are very much lower than 1, specifically 0.06 for CTA, 0.45 for TRN and 0.21 for
336 SLN, and confirm the compatibility between the results.

337 This excellent agreement can be attributed to multiple factors, including gravimeters that were in good
338 working order and ability of the operators to set up the instruments correctly. We demonstrated that, with
339 proper and careful setup, the performances of both gravimeters when used in laboratories that are not
340 specially prepared for gravity measurements or even in the field, where the environmental conditions are
341 very harsh such as at Mt. Etna (the highest and most active volcano in Europe), are always reliable They
342 are comparable to those achieved when used in specially equipped laboratories, like those during ICAGs
343 and ECAG where the best performances can be obtained.

344 The results also show that both gravimeters are suitable for monitoring long term gravity variations with a
345 precision of a few microgals. Furthermore, this implies that both instruments can be used interchangeably
346 at different times at the same station, ensuring the reliability of the recorded gravity data.

347 In conclusion, even if the use of absolute gravity measurements for field applications have many
348 difficulties with regard to transportation, site arrangements, environmental conditions etc., the results of
349 this study indicate that, using some additional precautions, both gravimeters are suitable not only for
350 laboratory conditions but also in noisy sites like Mt. Etna. These results can be used to standardize gravity
351 surveys, where absolute gravity measurements may successfully replace or supplement the less accurate
352 and time-consuming relative gravity surveys applied so far for such objective. This has an immediate
353 positive feedback especially when extensive gravity surveys are scheduled for applications in geophysics
354 and volcanology in areas where the logistics are unfavourable.

355
356
Acknowledgments

357 The final form of this manuscript benefited from the constructive comments by the editor Erricos C. Pavlis
358 and by anonymous reviewers. The authors wish to thank Eni S.p.a., Exploration & Production Division for
359 providing the FG5#238 absolute gravimeter and the Scintrex CG5#08064041 relative gravimeter and the
360 financial support (Contract n. 5200004173/SG3).

1
2
3
4
5
6
7
8
9
10
11
12
13
14
15
16
17
18
19
20
21
22
23
24
25
26
27
28
29
30
31
32
33
34
35
36
37
38
39
40
41
42
43
44
45
46
47
48
49
50
51
52
53
54
55
56
57
58
59
60
61
62
63
64
65

Figures

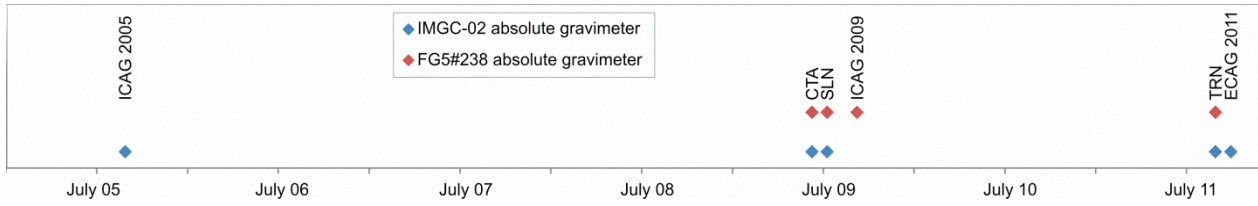
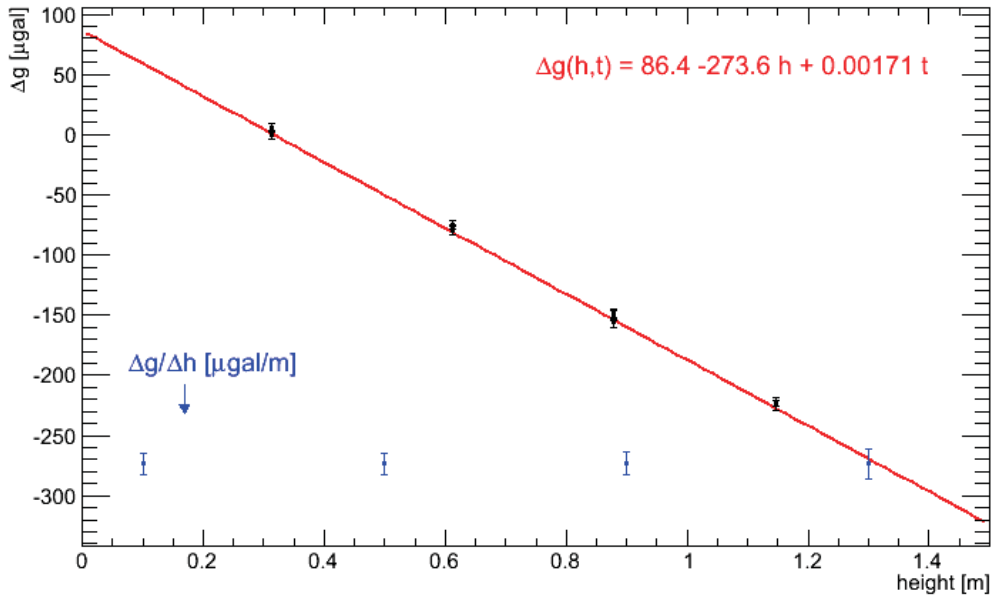


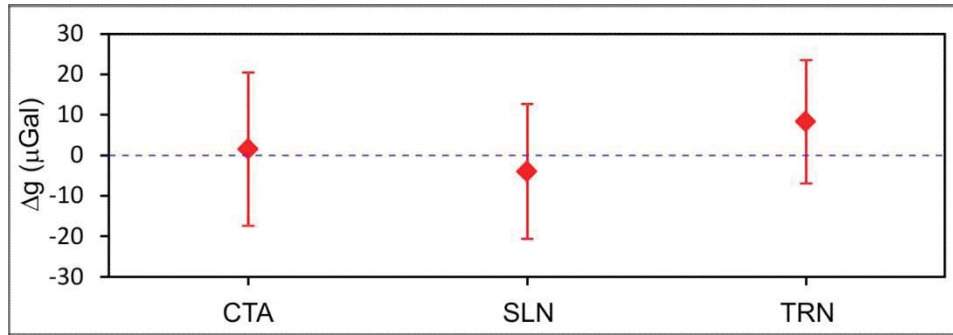
Fig. 1 - Timeline showing the sequence of absolute measurements for the IMGC-02 and FG5#238 gravimeters at the gravity stations CTR, SLN and TRN and in the frame of the ICAGs 2005 and 2009 and ECAG 2011.



Fig. 2 – Gravity station at Serra La Nave (SLN, Mt. Etna): on the left the FG5#238, on the right the IMGC-02 during the measurements.



375
376 **Fig. 3** – Example of vertical gravity gradient determination at TRN. The measured gravity difference with
377 respect to the first value at 30 cm are shown versus the height. The fit function is superimposed (red). The
378 extracted values of the vertical gravity gradient relative to different heights are represented with the
379 estimated uncertainty (blue).



382
383 **Fig. 4** – Gravity differences (Δg) between the two absolute gravimeters at three different stations CTA
384 (1.5 \pm 18.9) μ Gal, SLN (-4.0 \pm 16.6) μ Gal and TRN (8.3 \pm 15.3) μ Gal. The error bars represent the
385 expanded uncertainties at 95% of confidence level.
386
387
388
389

Tables

Station	Acronym	Latitude/deg	Longitude/deg	Elevation/m a.s.l.	VGG/(μ Gal/m)	u_{VGG} (fit)/(μ Gal/m)	u_{VGG} (final)/(μ Gal/m)
Catania (Italy)	CTA	37.514	15.083	50	276.7	6.1	9.2
Serra La Nave (Mt. Etna)	SLN	37.694	14.973	1730	335.0	5.2	7.6
Turin (Italy)	TRN	45.017	7.642	236	273.6	4.2	6.2

Table 1 – Coordinates of the absolute gravity stations and vertical gravity gradient values (VGGs) at CTA, SLN and TRN stations. The standard uncertainties u_{VGG} (fit), evaluated for the vertical gravity gradients and the final standard uncertainties u_{VGG} (final), calculated considering also the contribution of the extrapolation error, are also shown.

Meter	Site	Date	sets/drops per set	H m	u_{inst} / μ Gal	u_{site} / μ Gal	u_{mean} / μ Gal	u_{comb} / μ Gal	Corrected g(0.5 m)/ μ Gal	$u_g(h)$ / μ Gal
FG5#238	CTA	3-5 July 2009	40/100	1.2867	2.3	1.1	1.87	3.2	980031508.2	7.9
IMGC-02	CTA	8-9 July 2009	1/477	0.5009	3.8	1.8	3.0	5.2	980031506.7	5.2
FG5#238	SLN	11 July 2009	33/100	1.2937	2.3	1.1	1.85	3.2	979641626.8	6.8
IMGC-02	SLN	9-10 July 2009	1/372	0.4982	3.8	1.8	2.2	4.8	979641630.8	4.8
FG5#238	TRN	29-30 October 2011	46/50	1.2922	2.3	1.1	1.86	3.2	980534206.2	5.8
IMGC-02	TRN	25-26 October 2011	1/473	0.4772	3.8	1.8	2.6	4.9	980534198.0	5.0

Table 2 – Absolute values of the gravity acceleration g acquired with the FG5#238 and the IMGC-02 gravimeters in Catania, Serra La Nave and Turin stations. The number of sets and drops per set are also shown. The table also reports the height H above the ground to which g is measured, the instrumental uncertainty u_{inst} , the site-dependent uncertainty u_{site} , the experimental standard deviation of the mean due to the scattering u_{mean} , and the combined standard uncertainty u_{comb} which takes into account the previous three contributions of uncertainty. The table includes the g values reported at 0.5 m from the ground and

1
2
3
4
5
6
7
8
9
10
11
12
13
14
15
16
17
18
19
20
21
22
23
24
25
26
27
28
29
30
31
32
33
34
35
36
37
38
39
40
41
42
43
44
45
46
47
48
49
50
51
52
53
54
55
56
57
58
59
60
61
62
63
64
65

407 the combined uncertainties $u_g(h)$ of the final g values, evaluated by combining u_{comb} and the uncertainty
408 of the vertical gravity gradient at each site.

409

References

1. S. Yoshida, G. Seta, S. Okubo, S. Kobayashi, Absolute gravity change associated with the March 1997 earthquake swarm in the Izu Peninsula, Japan, *Earth Planets Space*, **51**, 3-12 (1999).
2. M. Furuya, S. Okubo, W. Sun, Y. Tanaka, J. Oikawa, H. Watanabe, T. Maekawa, Spatiotemporal gravity changes at Miyakejima volcano: Japan: Caldera collapse, explosive eruptions and magma movement, *Journal of Geophysical Research*, **108**, (2003), doi: 10.1029/2002JB001989.
3. J.F. Ferguson, F.J. Klopping, T. Chen, J.E. Seibert, J.L. Hare, J.L. Brady, The 4D microgravity method for waterflood surveillance: Part III 4D absolute microgravity surveys at Prudhoe Bay, Alaska, *Geophysics*, Vol. **73**, NO. 6, 0016-8033 (2008).
4. G. Berrino, Combined gravimetry in the observation of volcanic processes in Southern Italy, *Journal of Geodynamics*, **30**, 371-388 G. (2000).
5. F. Greco, G. Currenti, G. D'Agostino, A. Germak, R. Napoli, A. Pistorio, C. Del Negro, Combining relative and absolute gravity measurements to enhance volcano monitoring. *Bull. Volcanol.*, **74**, 1745-1756, (2012), doi: 10.1007/s00445-012-0630-0.
6. G. D'Agostino, S. Desogus, A. Germak, C. Origlia, D. Quagliotti, G. Berrino, G. Corrado, G. Ricciardi, The new IMGC-02 transportable absolute gravimeter: measurement apparatus and applications in geophysics and volcanology, *Annals of Geophysics*, Vol. **51**, No. 1, pp. 39-49, (2008).
7. F. Greco, A. Pistorio, G. Currenti, C. Del Negro, R. Napoli, D. Scandura, 4D Hybrid Microgravity Measurements: Two Case Studies of Monitoring at the Mt. Etna Volcano and at a Gas Storage Reservoir in Northern Italy, *Miscellanea INGV*, **12**, 47-50, ISSN: 2039-6651 (2011).
8. D. Schmerge, O. Francis, J. Henton, D. Ingles, D. Jones, J. Kennedy, K. Krauterbluth, J. Liard, D. Newell, R. Sands, A. Schiel, J. Silliker, D. van Westrum, Results of the first North American comparison of absolute gravimeters, *NACAG-2010*, *J. Geod.*, (2011), doi: 10.1007/s00190-011-0539-y.
9. L.S. Wang, C. Chen, M.K. Kaban, J.S. Du, Q. Liang, M. Thomas, The use of the A10-022 absolute gravimeter to construct the relative gravimeter calibration baselines in China, *Metrologia* **51** 203, (2014), doi:10.1088/0026-1394/51/3/203.
10. L. Timmen, O. Gitlein, J. Müller, G. Strykowski, R. Forsberg, Absolute gravimetry with the Hannover meters JILag-3 and FG5-220, and their deployment in a Danish-German cooperation, *Zeitschrift für Vermessungswesen (zfv)*, Heft 3, 133. Jahrgang, S. 149-163, (2008).
11. Z. Jiang, O. Francis, L. Vitushkin, V. Palinkas, A. Germak, M. Becker, G. D'Agostino, M. Amalvict, R. Bayer, M. Bilker-Koivula, S. Desogus, J. Faller, R. Falk, J. Hinderer, C. Gagnon, T. Jakob, E. Kalish, J. Kostelecky, L. Chiungwu, J. Liard, Y. Lokshyn, B. Luck, J. Makinen, S. Mizushima, N. Le Moigne, C. Origlia, E.R. Pujó, P. Richard, L. Robertsson, D. Ruess, D. Schmerge, Y. Stus, S. Svitlov, S. Thies, C. Ullrich, M. Van Camp, A. Vitushkin, W. Ji, H. Wilmes, Final report on the Seventh International Comparison of Absolute Gravimeters (ICAG 2005), *Metrologia* **48**(5):246–260, (2011), doi:10.1088/0026-1394/48/5/003.

1
2
3
4
5
6
7
8
9
10
11
12
13
14
15
16
17
18
19
20
21
22
23
24
25
26
27
28
29
30
31
32
33
34
35
36
37
38
39
40
41
42
43
44
45
46
47
48
49
50
51
52
53
54
55
56
57
58
59
60
61
62
63
64
65

12. Z. Jiang, V. Palinkas, F.E. Arias, J. Liard, S. Merlet, H. Wilmes, L. Vitushkin, L. Robertsson, L. Tisserand, F. Pereira Dos Santos, Q. Bodart, R. Falk, H. Baumann, S. Mizushima, J. Makinen, M. Bilker-Koivula, C. Lee, I.M. Choi, B. Karaboce, W. Ji, Q. Wu, D. Ruess, C. Ullrich, J. Kostelecky, D. Schmerge, M. Eckl, L. Timmen, N. Le Moigne, R. Bayer, T. Olszak, J. Agren, C. Del Negro, F. Greco, M. Diament, S. Deroussi, S. Bonvalot, J. Krynski, M. Sekowski, H. Hu, L.J. Wang, S. Svitlov, A. Germak, O. Francis, M. Becker, D. Inglis, I. Robinson, The 8th International Comparison of Absolute Gravimeters 2009: the first Key Comparison (CCM.G-K1) in the field of absolute gravimetry, *Metrologia*, **49**, 666–684, (2012), doi:10.1088/0026-1394/49/6/666.

13. O. Francis, H. Baumann, T. Volarik C. Rothleitner, G. Klein, M. Seil, N. Dando, R. Tracey, C. Ullrich, S. Castelein, H. Hua, W. Kang, S. Chongyang, X. Songbo, T. Hongbo, L. Zhengyuan, V. Palinkas, J. Kostelecky, J. Makinen, J. Naranen, S. Merlet, T. Farah, C. Guerlin, F. Pereira Dos Santos, N. Le Moigne, C. Champollion, S. Deville, L. Timmen, R. Falk, H. Wilmes, D. Iacovone, F. Baccaro, A. Germak, E. Biolcati, J. Krynski, M. Sekowski, T. Olszak, A. Pachuta, J. Agren, A. Engfeldt, R. Reudink, P. Inacio, D. McLaughlin, G. Shannon, M. Eckl, T. Wilkins, D. van Westrum, R. Billson, The European Comparison of Absolute Gravimeters 2011 (ECAG-2011) in Walferdange, Luxembourg: results and recommendations, *Metrologia*, **50**, 257–268, (2013), doi: 10.1088/0026-1394/50/3/257.

14. U. Marti, P. Richard, A. Germak, L. Vitushkin, V. Pálinskáš, H. Wilmes, CCM – IAG: Strategy for Metrology in Absolute Gravimetry - Role of CCM and IAG. 11 March 2014.

15. T. Niebauer, G. Sasagawa, G. Faller, R. Hilt, F. Klopping, A new generation of absolute gravimeters, *Metrologia*, **32**, 159-180, (1995).

16. ISO/IEC GUIDE 99:2007, International vocabulary of metrology — Basic and general concepts and associated terms (VIM).

17. A. Pistorio, F. Greco, G. Currenti, R. Napoli, A. Sicali, C. Del Negro, L. Fortuna, High precision gravity measurements using absolute and relative gravimeters at Mount Etna (Sicily, Italy), *Annals Geophys*, **54**, 5, (2011), doi:10.4401/ag-5348.

18. JCGM 100:2008. Evaluation of measurement data – Guide to the expression of uncertainty in measurement (GUM 1995 with minor corrections).

19. JCGM 200:2012. International Vocabulary of Metrology Basic and General Concepts and Associated Terms.

20. JCGM 101:2008. Evaluation of measurement data - Supplement 1 to the "Guide to the expression of uncertainty in measurement" - Propagation of distributions using a Monte Carlo method.

21. W. Bich, G. D'Agostino, F. Pennechi, A. Germak, Uncertainty due to parasitic accelerations in absolute gravimetry. *Metrologia*, **48**, 212, (2011), doi:10.1088/0026-1394/48/3/016.

22. W. Chauvenet, A Manual of Spherical and Practical Astronomy V. II. 1863. Reprint of 1891. 5th ed. Dover, N.Y., (1960), pp. 474–566.

23. J.R. Taylor, An Introduction to Error Analysis. 2nd edition. Sausalito, California: University Science Books, (1997), pp 166–8.

1
2
3
4 511 24. E. Biolcati, S. Svitlov, A. Germak, Self-attraction effect and correction on three absolute
5 512 gravimeters, *Metrologia*, **49**, 560-566, (2012).
6 513
7 514 25. ISO 13528:2005, Statistical methods for use in proficiency testing by interlaboratory comparisons.
8 515
9 516 26. ISO/IEC Guide 43-1:1997, Proficiency testing by interlaboratory comparisons – Guidelines.
10 517 Part 1 development and operation of proficiency testing schemes.
11 518
12 519 27. G. D'Agostino, A. Germak, C. Origlia, F. Greco, A. Sicali, S. Dorizon, Absolute measurements of
13 520 the free-fall acceleration g in Catania and Etna volcano. vol. 17, Torino-INRIM - Istituto
14 521 Nazionale di Ricerca Metrologica, (2009).
15 522
16 523 28. D. Carbone, F. Greco, Review of Microgravity Observations at Mt. Etna: A Powerful Tool to
17 524 Monitor and Study Active Volcanoes, *Pure Appl. Geophys.*, **164**, 769–790, (2007).
18 525
19 526 29. F. Greco, G. Currenti, C. Del Negro, R. Napoli, G. Budetta, M. Fedi, E. Boschi, Spatiotemporal
20 527 gravity variations to look deep into the southern flank of Etna volcano, *J. Geophys. Res.*,
21 528 **115**:B11411, (2010), doi: 10.1029/2009JB006835.
22 529
23 530 30. A. Bonaccorso, A. Bonforte, G. Currenti, C. Del Negro, A. Di Stefano, F. Greco, Magma storage,
24 531 eruptive activity and flank instability: inferences from ground deformation and gravity changes
25 532 during the 1993-2000 recharging of Mt. Etna volcano, *J. Volcanol. Geotherm. Res.*, **200**, 245-254,
26 533 (2011).
27 534
28 535 31. C. Del Negro, G. Currenti, G. Solaro, F. Greco, A. Pepe, R. Napoli, S. Pepe, F. Casu, E. Sansosti,
29 536 Capturing the fingerprint of Etna volcano activity in gravity and satellite radar data, *Sci. Rep.* **3**,
30 537 3089, (2013), doi:10.1038/srep03089.
31 538
32 539 32. F. Greco, V. Iafolla, A. Pistorio, E. Fiorenza, G. Currenti, R. Napoli, A. Bonaccorso, C. Del
33 540 Negro, Characterization of the response of spring-based relative gravimeters during paroxysmal
34 541 eruptions at Etna volcano, *Earth, Planets and Space*, **66**:44, (2014), doi:10.1186/1880-5981-66-
35 542 44.
36 543
37 544 33. A. Germak, Description of the IMGC Gravity Laboratory in Turin, Italy. In: Olivier Francis.
38 545 Cahiers du Centre Européen de Géodynamique et de Séismologie. vol. **26**, p. 37-42, Luxemburg:
39 546 ECGS, ISBN: 2959980441, A. (2006).
40 547
41
42
43
44
45
46
47
48
49
50
51
52
53
54
55
56
57
58
59
60
61
62
63
64
65

1
2
3
4
5
6
7
8
9
10 **Absolute gravity measurements at three sites characterized by different environmental conditions**
11 **using two portable ballistic gravimeters**

12
13
14 Filippo Greco^(1,*), Emanuele Biolcati⁽²⁾, Antonio Pistorio^(1,3), Giancarlo D'Agostino⁽²⁾, Alessandro
15 Germak⁽²⁾, Claudio Origlia⁽²⁾, Ciro Del Negro⁽¹⁾

- 16
17
18 1) Istituto Nazionale di Geofisica e Vulcanologia, Sezione di Catania, Osservatorio Etneo, Italy
19 2) Istituto Nazionale di Ricerca Metrologica, Torino, Italy
20 3) Dipartimento di Ingegneria Elettrica, Elettronica e Informatica, Università di Catania, Italy
21

22
23 *Corresponding author. Email: filippo.greco@et.ingv.it

24
25
26 **Abstract**

27 A detailed comparison ~~analysis~~ of ~~the~~ performances of two absolute gravimeters at three different sites in
28 Italy between 2009 and 2011 is presented. The measurements of the gravity acceleration g were
29 ~~performed~~~~conducted~~ using the absolute gravimeters Micro-g LaCoste FG5#238 and the INRiM prototype
30 IMGC-02, which represent the state of the art in ~~recent advances in~~ ballistic gravimeter technology
31 (relative uncertainty of a few parts in 10^9). For the comparison, the measured g values were reported at the
32 same height by means of the vertical gravity gradient estimated at each site with relative gravimeters. The
33 consistency and reliability of the gravity observations, as well as the performance and efficiency of the
34 instruments, ~~were~~~~are~~ assessed by measurements ~~made~~~~conducted~~ inside ~~dedicated and non-dedicated~~
35 ~~infrastructures characterized by different logistics and environmental conditions~~~~dedicated laboratories~~
36 ~~and under different infrastructures and environmental conditions encountered in a site belongs to the~~
37 ~~absolute gravity monitoring network of the Etna volcano~~. Furthermore, the various factors affecting the
38 measurements and their uncertainty ~~were~~~~are~~ thoroughly investigated. The measurements showed ~~a~~ good
39 agreement, ~~with~~ the minimum and maximum differences ~~being~~~~are~~ 4.0 and 8.3 μGal . The normalized
40 errors ~~are very much lower than 1~~, ranging between 0.06 and 0.45, ~~confirming~~ the compatibility between
41 the results. ~~This is an excellent agreement and can be attributed to several factors, including gravimeters~~
42 ~~that were in the~~ good working order ~~of gravimeters~~ and ~~the correct~~~~proper~~ setup and use of the instruments
43 in different conditions. These results can contribute to the standardization of absolute gravity surveys
44 ~~largely~~~~formally~~~~oriented to~~ applications in geophysics, volcanology and other branches of geosciences,
45 allowing ~~to~~ achieve ~~inge~~ a good trade-off between uncertainty and efficiency of gravity measurements.
46
47
48
49
50
51
52
53

54 **Keywords:** absolute gravimeter, gravity acceleration, comparison of absolute gravimeters.
55

Formatted: Italian (Italy)

Formatted: Not Highlight

1
2
3
4
5
6
7
8
9
10 35
11 36
12 37
13
14 38
15 39
16 40
17 40
18 41
19 42
20
21 43
22 44
23 45
24
25 46
26 47
27 48
28
29 49
30 50
31 51
32
33 52
34 53
35 54
36
37 55
38 56
39
40 57
41 58
42 59
43
44 60
45 61
46 62
47
48 63
49 64
50
51 65
52 66
53 67
54
55
56
57
58
59
60
61
62
63
64
65

1. Introduction

Portable absolute gravimeters are essential to carry out accurate gravity measurements. The robustness and transportability of modern absolute gravimeters also enable them to be ~~used~~ in the field, allowing combinations with conventional relative gravimeters in a hybrid approach [1,2,3]. In volcanic areas, the use of field-usable absolute gravimeters allows ~~to-optimiz~~ing traditional techniques of relative gravity measurements, ensuring ~~an~~ improvement in ~~data the quality of the data~~ [4,5].

Since 2007, the Istituto Nazionale di Geofisica e Vulcanologia has been carrying out absolute gravity measurements to monitor the Mt. Etna volcano, one of the most active and hazardous volcanoes in the world. ~~To~~For this ~~purpose~~end, we introduced two transportable absolute gravimeters, ~~both~~which represent ~~the on-going improvements state of the art~~ in ballistic gravimeter technology: the FG5#238, a commercial instrument ~~produced-made~~ by ~~the~~-Micro-g LaCoste Inc. and the IMGC-02, a prototype developed in Italy by the Istituto Nazionale di Ricerca Metrologica (INRiM). The IMGC-02 is recognized as a national primary standard in Italy [6] and the FG5 is more commonly employed for absolute gravity studies while, specifically, the FG5#238 gravimeter is normally used for different applications ranging from volcano monitoring [5] to the study of gas storage areas [7].

Absolute gravimeters are often compared ~~to-one-another~~ for the purpose of assuring their good working order, but also to test the capability of the operators to provide ~~a-values~~ with the associated uncertainty ~~that are~~ consistent with ~~the~~-other operators. Comparisons are also essential for long-term absolute measurements in geophysics to insure the consistency of the observations over a time period of decades [8].

The main goal of this work is to investigate the behaviour of the FG5#238 and IMGC-02 gravimeters, never ~~before~~ used together on field. Then, in ~~keeping agreement~~ with ~~previous recently published~~-works [9,10], the innovative aspect is the measurement and the possibility ~~of-to-achieving~~ a standardization of absolute gravity surveys in areas where ~~the~~-logistics are unfavourable, optimizing quality of the measurements and minimizing resources. ~~To address this issue, For this purpose,~~ we take advantage of several test measurements conducted both indoors and in the field to analyze the behaviors of both gravimeters under different conditions. At the same time, in order to achieve a trade-off between uncertainty and efficiency of gravity measurements, we tested different measurement procedures and different ~~setups~~arrangements.

The comparison between the two absolute gravimeters was conducted at three different sites in Italy (Table 1; Fig. 1): two of them are dedicated laboratories and the third is a geophysical point of interest

1
2
3
4
5
6
7
8
9
10
11
12
13
14
15
16
17
18
19
20
21
22
23
24
25
26
27
28
29
30
31
32
33
34
35
36
37
38
39
40
41
42
43
44
45
46
47
48
49
50
51
52
53
54
55
56
57
58
59
60
61
62
63
64
65

with harsh environmental conditions (low temperature, high humidity, high vibration, etc.). The selected sites are:

1. Gravity Laboratory of Istituto Nazionale di Geofisica e Vulcanologia (INGV) at Catania (CTA).

This site is normally used as the reference for the Etna ~~volcano~~ gravity monitoring network. ~~Indeed, t~~The gravity field here ~~mayean~~ be considered unaffected by volcano-induced gravity anomalies. Furthermore the FG5#238 is maintained and tested here.

2. Serra la Nave gravity station at Mt. Etna volcano (SLN). This site is one of the absolute monitoring stations ~~located at Mt.~~Etna and ~~is characterized by presents~~the typically difficulties ~~normally~~ encountered in a very hard environment such as on an active volcano.

3. Gravity Laboratory of INRiM at Turin (TRN). At this site the IMGC-02 is regularly maintained, tested and improved.

~~3.~~

~~To validate the absolute measurements performed with the two instruments, we refer to the International and European Comparisons of Absolute Gravimeters (ICAG 2005 – 2009 and ECAG 2011), which included the two FG5#238 and IMGC-02 gravimeters.~~

~~The two instruments used, FG5#238 and IMGC-02 gravimeters, were included in the International and European Comparisons of Absolute Gravimeters (ICAG 2005 – 2009 and ECAG 2011; Fig. 1) [11, 12, 13].~~

~~The good results achieved in these international comparisons ensures the traceability of measurements to the SI units, as requested by the new strategy document developed by CCM and IAG [14].~~

Formatted: English (U.S.)

Formatted: Font: Italic

Formatted: Not Highlight

Formatted: Not Highlight

Formatted: Not Highlight

Formatted: Not Highlight

Formatted: Not Highlight

Formatted: Not Highlight

Formatted: Not Highlight

Formatted: Not Highlight

Formatted: Not Highlight

Formatted: Not Highlight

2. Instruments, field experiment measurements, uncertainties and vertical gravity gradient

2.1. TWO TRANSPORTABLE ABSOLUTE GRAVIMETERS

The two instruments ~~used~~employed in this study measure the absolute *g* value through the reconstructed trajectory of a corner-cube prism, subjected to the gravity field, which moves vertically in a vacuum chamber. The IMGC-02 measures both the rise and fall motions of the flying object, while the FG5 instrument measures the acceleration during free-fall motion only. A laser interferometer measures the distance between the free falling corner cube test mass and a second retroreflector mounted on the quasi-inertial mass of a vibration isolation system, namely a seismometer for IMGC-02 and a super-spring system for the FG5 [6, ~~4~~15].

For the FG5, a total of 700 time-position points are recorded over the 20 cm length of each drop. Drops can be produced up to every two seconds but ~~during~~ routine operation, the drops are repeated every 10 s. Typically, the average of 50 or 100 drops is a “set”. The FG5 measurements consist of one set per hour

1
2
3
4
5
6
7
8
9
10
11
12
13
14
15
16
17
18
19
20
21
22
23
24
25
26
27
28
29
30
31
32
33
34
35
36
37
38
39
40
41
42
43
44
45
46
47
48
49
50
51
52
53
54
55
56
57
58
59
60
61
62
63
64
65

with the average of several sets (usually 12 to 48) providing a resultant “gravity value”. The instrumental accuracy of the FG5 is about 1–2 μGal as reported by the manufacturer [15]; the precision is time-dependent and it is given by the drop-drop scatter (single drop scatter) divided by the square-root of the number of drops. A precision of 1 μGal (usually much better; largely mostly depends upon the site) can be achieved within an hour at most sites if the FG5 is running continuously.

Regarding the IMGC-02, in laboratory conditions, one observation session typically lasts 12 hours and consists of about 1500 launches. It corresponds to an experimental standard deviation of the population of measurement results equal to 35 μGal and an associated standard deviation of the mean value lower than 1 μGal . Instead, when the instrument is operating in noisy environmental conditions, an observation session with an experimental standard deviation of the population of measurement results equal to 50 μGal , about 2500 launches are needed to reach a standard deviation of the mean value equal to 1 μGal . But, to reach standard deviation twofold smaller than the above reported experimental value, the number of launches should be quadrupled.

For both instruments, the final gravity value is obtained after applying correction for Earth tides, ocean loading, local atmospheric effects (using single admittance of -0.3 $\mu\text{Gal}/\text{hPa}$ due to loading and mass attraction and local air pressure record) and polar-motion effects. Since the measurements with both instruments were carried out in a short time interval and roughly in the same meteorological conditions, the hydrological effects have been disregarded.

2.2. FIELD EXPERIMENT MEASUREMENTS

Due to the logistical difficulties existing on Mt Etna, the arrangement of the absolute stations mainly depends on the ~~availability~~ presence of ~~suitable structures~~ buildings to that can provide protection for the instrumentation. The quality of gravity measurements gathered with transportable absolute gravimeters is further influenced by numerous factors, such as performance of the instruments themselves, quality of the site, ability of the operator to set up the instrument correctly, weather conditions, etc. In general Basically, with the absolute gravimeters, after a sufficient amount of averaging, a limit is reached where the precision will still increase though but the uncertainty will not improve because of the intrinsic accuracy of the instruments. By averaging long enough data in any one spot all of the instruments should have a similar uncertainty. Taking into account of this latter aspect, we tested different measurement procedures to reduce the acquisition time to a few hours, allowing to balance the accuracy and precision of gravity measurements. Specifically, we tried to: (a) increase the frequency of measurements by reducing the interval between sets; (b) reduce both the number of drops for each set and the drop interval; (c) reduce the number of sets; (d) collect measurements during both the day and the night. The tests carried out using the FG5 have shown that the set scatter and the g values are still comparable with those obtained through

1
2
3
4
5
6
7
8
9
10
11
12
13
14
15
16
17
18
19
20
21
22
23
24
25
26
27
28
29
30
31
32
33
34
35
36
37
38
39
40
41
42
43
44
45
46
47
48
49
50
51
52
53
54
55
56
57
58
59
60
61
62
63
64
65

standard procedure and the results ~~mayean~~ be considered reliable. For the IMG02, low uncertainty levels like those achieved with the FG5 are reached after an observation session lasting about 12 hours. Comparable results in terms of reproducibility and uncertainty are also obtained using the instruments during daylight hours.

Measurement reproducibility is defined by the International Vocabulary of Metrology (VIM) [16] as precision under reproducibility conditions; where reproducibility condition means out of a set of conditions that includes different locations, operators, measuring systems and repeated measurements on the same or similar objects.

As a rule Generally, at Mt Etna, to prevent negative effects in ~~the~~ field measurements performed in harsh and noisy environments, ~~in some measurement sessions~~ it was necessary to use additional equipment in some measurement sessions, such as: i) a tent to protect the instruments against the humidity, low temperature etc.; ii) a heater to heat the room where the instruments were installed; iii) an electric generator in sites not supplied with electricity and iv) a continuous and precisely realignment of the laser beam, equipped the FG5, in the higher ~~altitude~~ elevation sites to achieve reliable measurements [17].

Finally, operating these gravimeters in different conditions has proved ~~to be~~ a useful test ~~for~~ to improving the operators ability to manage the instruments, to find ~~the~~ optimal strategies in different environments and lastly to ensure ~~the~~ high quality in the data collection.

2.3. UNCERTAINTY EVALUATION

The evaluation of measurement uncertainty was carried out in accordance with the GUM [18] and the terminology is used in agreement with the VIM [19]. The uncertainty associated with the g measurement, u_{comb} , takes into account the contributions of (i) the instrumental uncertainties, u_{inst} , whose most important influence factors are: vacuum level, non-uniform magnetic field, temperature gradient, electrostatic attraction, self-attraction effect, laser beam verticality and divergence, overall drift due to misalignment of the instrument, air gap modulation, length and time standards, retro-reflector balancing and reference height; (ii) the contribution of uncertainty depending on the observation site, u_{site} , whose main influence factors are: Coriolis force, floor recoil, and geophysical effects, such as local barometric pressure, gravity tides, ocean loading, and polar motion, and (iii) the scattering of measurements, u_{mean} , estimated with the experimental standard deviation of the mean g value; ~~this value is~~ heavily dependent on the ground vibrations and the floor recoil.

Combining the standard deviation of the free-fall acceleration value, due to the scattering, with the instrumental uncertainty and ~~the~~ site-dependent influence factors, we calculated the combined standard uncertainty and the expanded uncertainty (at the 95% confidence level) related to the measurements

1
2
3
4
5
6
7
8
9
10
11
12
13
14
15
16
17
18
19
20
21
22
23
24
25
26
27
28
29
30
31
32
33
34
35
36
37
38
39
40
41
42
43
44
45
46
47
48
49
50
51
52
53
54
55
56
57
58
59
60
61
62
63
64
65

acquired with both gravimeters. The same approach was used for the uncertainty evaluation in the International Gravity Comparisons [115,126].

Considering all the contributions to the uncertainty, the minimum achievable combined uncertainties, as ~~they are~~ used in the International Comparisons, are 2.6 μGal and 4.3 μGal , respectively for FG5 and IMGC-02 [4612]. However, the uncertainty of both instruments increases up to 10-15 μGal at sites affected by almost continuous ground vibrations such as those existing a few hundred meters away from the constantly active summit craters of Etna volcano [5,4217].

2.4. VERTICAL GRAVITY GRADIENT DETERMINATION

~~Due to different instrument design of the FG5#238 and the IMGC-02, their measured g-values refer to about 1.3 m and about 0.5 m from the ground, respectively. The FG5#238 specific factory height is equal to 1.1637 m plus the upper and lower set up heights sum; the IMGC-02 specific height is evaluated combining all measurement heights of each single trajectory. Due to different instrument designs, of the FG5#238 and the IMGC-02, their measured g-values refer to about 1.3 m (this includes the FG5#238 specific factory height equal to 1.1637 m plus the upper and lower set up heights sum) and about 0.5 m from the ground, respectively.~~ Therefore, to compare the values reported by the two different instruments (actual height) we referred all the measurement values to a common height of 0.5 m (transfer height) using vertical gravity gradients. We determined the gradients at each absolute station using two Scintrex relative gravimeters (CG-3M#9310234 and CG-5#08064041). Finally, the vertical gradient values are used to reduce the gravity values from the “actual height” to the “transfer height”.

The vertical gravity gradient γ was estimated by measuring the gravity change at four different levels from the ground floor, which roughly correspond to the following heights: $h_0 = 30$ cm, $h_1 = 60$ cm, $h_2 = 90$ cm and $h_3 = 120$ cm (Fig. 32). Since those values are less than the reference height of the FG5#238, the effect of the extrapolation was estimated using Montecarlo simulations [4720].

The measurements were executed using the step method, in which adjacent elevations were connected at least three times. After the correction for the Earth tide, γ was obtained by fitting the following equation model to the experimental data, i.e. the collected g value and the acquisition time t :

$$g = \gamma \cdot h + \alpha \cdot t + k$$

where the parameters γ , h , α , k are the vertical gravity gradient, the level from the floor, the instrumental drift, and the gravity offset, respectively. For each site, the residuals between fit function and data do not show any parabolic shape, indicating that a second degree polynomial fit is not preferable (Fig. 32).

The vertical gravity gradients range from station to station from -273.6 to -335.0 $\mu\text{Gal/m}$. Standard uncertainties of 6.1 $\mu\text{Gal/m}$, 5.2 $\mu\text{Gal/m}$, and 4.2 $\mu\text{Gal/m}$ were evaluated for the vertical gravity gradient at CTA, SLN, and TRN stations, respectively, measured in 2009 and 2011. Such values were increased to

1
2
3
4
5
6
7
8
9
10 203 9.2 $\mu\text{Gal}/\text{m}$, 7.6 $\mu\text{Gal}/\text{m}$ and 6.2 $\mu\text{Gal}/\text{m}$, respectively, to consider the contribution of the extrapolation
11 204 error (Table 1). We are aware that any measurement errors in the vertical gravity gradients will have a
12 205 negligible effect on the IMGC-02 final results (because the top of the drop is within few centimeters
13 206 the chosen transfer height of 0.5 m); conversely the effect will be higher on the FG5#238 final results
14 207 ~~owing to because of~~ the transfer from the top of the drop height of about 1.3 m to the transfer height of 0.5
15 208 m.

16 209 We used the following equation to refer a measurement result $g(h_m)$ collected at a level h_m from the floor
17 210 to a level h :

$$21 \quad g(h) = g(h_m) + \gamma \cdot (h - h_m)$$

22 211
23 212 The final combined uncertainty $u_g(h)$ (Table 2) at the level h is calculated by combining the uncertainty of
24 213 the measurement u_{comb} and the uncertainty of the vertical gravity gradient u_γ to transfer properly measured
25 214 gravity from the measurement level h_m to an arbitrary reference level h :

$$26 215 \quad u_g(h) = \sqrt{(u_{comb})^2 + (h - h_m)^2 \cdot u_\gamma^2}$$

27 216
28 217 Therefore, the uncertainty due to the height of measurements h_m (normally 0.5 – 1 mm) can be considered
29 218 negligible.

30 219 **3. Measurements**

31 220 Absolute gravity measurements were carried out in July 2009 at the Gravity Laboratory of INGV (CTA)
32 221 in Catania and at the absolute gravity station of Serra La Nave (SLN) on Etna volcano, and in November
33 222 2011 at the Metrology Laboratory of INRiM (TRN) in Turin (Tab. 1).

34 223 Concerning the FG5#238 gravimeter, ~~normally typically~~, each data set was acquired with 50 or 100 drops.
35 224 On every single data set the standard deviation σ has been calculated, rejecting any drop ~~outsideresulting~~
36 225 ~~beyond~~ the 3σ range.

37 226 For the IMGC-02 gravimeter, the gravity values are filtered by applying rejecting criteria. The most
38 227 critical factor is the visibility variation of the interference signal recorded along the rise-and-fall trajectory.

39 228 It highlights a horizontal motion of the test-body due to parasitic forces in the launch phase [~~1821~~]. The
40 229 effect due to the Coriolis force and the beam share are minimized by rejecting the launches that exhibit a
41 230 decrease of visibility bigger than 10%. Outliers are found by applying the Chauvenet criterion [~~1922,230~~]
42 231 to the collected g values and other estimating parameters such as the vertical gradient and the friction of
43 232 residual air.
44 233

1
2
3
4
5
6
7
8
9
10
11
12
13
14
15
16
17
18
19
20
21
22
23
24
25
26
27
28
29
30
31
32
33
34
35
36
37
38
39
40
41
42
43
44
45
46
47
48
49
50
51
52
53
54
55
56
57
58
59
60
61
62
63
64
65

Considering the state-of-the-art of gravimetry measurements [1511,126,213], data have been corrected for diffraction effect, caused by the inherent curvature of the laser wave front and for the self-attraction-effect, due to the masses of the single parts that make up the different gravimeters [2224].

Lastly, to confirm the compatibility between the measurement results, we calculated for each site the normalized error [25.26] variable as follows:

$$eE_n = \frac{g_{FG5\#238} - g_{IMGC-02}}{\sqrt{(U_{FG5\#238}^2 + U_{IMGC-02}^2)}}$$

where U represents the expanded uncertainty at the 95% confidence level.

When uncertainties are estimated in a way consistent with the Guide to the expression of uncertainty in measurement (GUM), E_n number expresses the validity of the expanded uncertainty estimate associated with each result. A value of $|E_n| < 1$ provides objective evidence that the estimate of uncertainty is consistent with the definition of expanded uncertainty given in the GUM and that the two different measurements are compatible and justified from their uncertainties.

Formatted: Font: Italic
Formatted: Font: Italic, Subscript
Formatted: Font: Italic
Formatted: Font: Italic, Subscript

3.1. GRAVITY LABORATORY IN CATANIA (CTA)

The absolute gravity station of Catania (CTA; Table 1) is located at the underground Gravity Laboratory of the INGV. The instruments can be placed on a suitable concrete pillar, insulated from the building.

During the day the vibrations induced by noise ~~due to~~from human activity are significant but still acceptable. An observation session lasting 12 hours is sufficient to reach a satisfactory uncertainty. The measurements with the FG5#238 were carried out from 3 to 5 July 2009, during the week-end when the noise is minimal. The environmental parameters during the measurement sessions were sufficiently stable. The ambient temperature varied from 33.5 °C to 34.5 °C and the local pressure changed from 1008.0 mbar to 1006.0 mbar. A total of 40 sets, each including 100 drops, were acquired, in about 39 hours. The dispersion between the drops acquired was about ± 20 µGal, while the dispersion between the data sets was less than ± 10 µGal. All data passing the selection criteria (see Section 3), ~~hence~~there was no need to eliminate any set of measurements (see Table 2 for the results). It is important to ~~also~~ note ~~also~~ that, among all data collected, the same result is achieved by considering only a limited number of sets (3-5).

With the IMGC-02 gravimeter, the measurements were carried on from 8 to 9 July 2009 [2327]. The measurements were taken at night. During the measurements session the environmental parameters were stable, the maximum variations of the temperature were between 30.0 °C and 32.0 °C. The pressure varied between 1008.0 mbar and 1010.4 mbar. A total of 1337 drops were processed and stored. The apparatus experienced a scatter of about ± 15 µGal and averaged trajectory residuals within ± 1 x 10⁻⁹ m. The final g

1
2
3
4
5
6
7
8
9
10
11
12
13
14
15
16
17
18
19
20
21
22
23
24
25
26
27
28
29
30
31
32
33
34
35
36
37
38
39
40
41
42
43
44
45
46
47
48
49
50
51
52
53
54
55
56
57
58
59
60
61
62
63
64
65

value and associated standard deviation were obtained by averaging 477 drops (see Table 2 for the results).

3.2. GRAVITY LABORATORY IN TURIN (TRN)

The absolute gravity station in Turin (TRN; Table 1) is located at the Metrology Laboratory of the INRiM [24]. In the laboratory there is a stable concrete basement where the instruments can be installed. Human noise is practically absent. We installed the gravimeter FG5#238 from 29 to 30 October 2011, during the week end. The environmental parameters during the measurement sessions were fairly stable. The mean value of the ambient temperature was 28.1 °C with variations within 0.2 °C; the mean value of the local pressure was 996.0 mbar with variations of 0.1 mbar. In total, 46 sets of 50 drops each one were recorded in about 36 hours. The dispersion between the drops acquired was about $\pm 20 \mu\text{Gal}$ while the dispersion between the data sets was less than $\pm 10 \mu\text{Gal}$. There was no need to eliminate any set of measurements (see Table 2 for the results). Also in this case the gravity value obtained considering also a restricted number of sets can be considered reliable compared to the final value evaluated on 46 sets.

The IMGC 02 gravimeter collected gravity data at night on 25 and 26 October 2011. During the measurement session the temperature varied between 26.0 °C and 26.4 °C, while the pressure changed between 984.0 mbar and 990.1 mbar. A total of 1867 drops were processed and stored. The apparatus experienced a scatter of about $\pm 15 \mu\text{Gal}$ and averaged trajectory residuals within $\pm 2.5 \times 10^{-9}$ m. The final g value and the associated standard deviation were obtained by averaging 473 drops (see Table 2 for the results).

3.2.3. GRAVITY STATION AT MT. ETNA (SLN)

The observation station of Mt. Etna (SLN; Table 1) is located at Serra La Nave site, about 6 km from the summit craters, in a bunker ~~in the grounds within the area~~ of the Astrophysical Observatory and is part of the Etna gravity monitoring network [5,295,3026,3127,328]. ~~Inside the bunker~~ there is a large stable concrete pillar inside the bunker where the instruments can be installed (Fig. 42). Human noise is practically absent and ~~the~~ ground vibrations, such as those ~~that~~ accompanying ing the explosive activity of the volcano [3329], were not present. To do the make measurements in this site we have made the most put in place all of the experience gained in other hostile sites for absolute gravity measurements at Etna [5,172]. The high ambient humidity and low temperature were ~~mitigated~~ controlled using an electric heater kept on maintained in operation during the measurements; a tent was needed necessary to reduce the space to be heated.

With the FG5#238 gravimeter, fFrom 10 to 11 July 2009, in about 19 hours (most during the night), we acquired in all 33 sets, 100 drops each, with the FG5#238 gravimeter in about 19 hours (most during the night). The mean value of the ambient temperature was 25.0 °C with variations within 0.5 °C, the mean

1
2
3
4
5
6
7
8
9
10
11
12
13
14
15
16
17
18
19
20
21
22
23
24
25
26
27
28
29
30
31
32
33
34
35
36
37
38
39
40
41
42
43
44
45
46
47
48
49
50
51
52
53
54
55
56
57
58
59
60
61
62
63
64
65

value of the local pressure was 830 mbar with variations of 0.15 mbar, while the humidity was about 60%. The dispersion between the drops acquired was about $\pm 20 \mu\text{Gal}$ (only a few sets showed a higher dispersion), while the dispersion between the set was less than $\pm 10 \mu\text{Gal}$. The first three sets of measurements were rejected (see Table 2 for the results). Measurements acquired during daylight hours, when the time interval between sets was also reduced, exhibited the same characteristic as those acquired during the night. This confirms that with proper and careful setup, the FG5 could provide accurate and reliable results at different conditions and even in short acquisition times.

Gravity data with the IMGC-02 gravimeter were collected on 9-10 July 2009, during the night. The environmental parameters were fairly stable: temperature changes between 38.0 °C and 40.3 °C were recorded; air pressure values, from 829.5 mbar to 831.4 mbar, were observed. A total of 1462 drops were processed and stored. A scatter of about $\pm 10 \mu\text{Gal}$ was found in the collected data and averaged trajectory residuals within $\pm 1 \times 10^{-9}$ m were estimated. The final g value and the associated standard deviation were achieved by averaging 372 drops (see Table 2 for the results).

Formatted: Font: (Asian) Calibri, 11 pt

3.3. GRAVITY LABORATORY IN TURIN (TRN)

The absolute gravity station in Turin (TRN; Table 1) is located at the Metrology Laboratory of the INRiM [28]. In the laboratory there is a stable concrete basement where the instruments can be installed. Human noise is practically absent. We installed the gravimeter FG5#238 from 29 to 30 October 2011, during the week-end. The environmental parameters during the measurement sessions were fairly stable. The mean value of the ambient temperature was 28.1 °C with variations within 0.2 °C; the mean value of the local pressure was 996.0 mbar with variations of 0.1 mbar. In total, 46 sets of 50 drops each one were recorded in about 36 hours. The dispersion between the drops acquired was about $\pm 20 \mu\text{Gal}$ while the dispersion between the data sets was less than $\pm 10 \mu\text{Gal}$. There was no need to eliminate any set of measurements (see Table 2 for the results). Likewise in this case, the gravity value obtained considering also a restricted number of sets can be considered reliable compared to the final value evaluated on 46 sets.

The IMGC-02 gravimeter collected gravity data at night on 25 and 26 October 2011. During the measurement session the temperature varied between 26.0 °C and 26.4 °C, while the pressure changed between 984.0 mbar and 990.1 mbar. A total of 1867 drops were processed and stored. The apparatus experienced a scatter of about $\pm 15 \mu\text{Gal}$ and averaged trajectory residuals within $\pm 2.5 \times 10^{-9}$ m. The final g value and the associated standard deviation were obtained by averaging 473 drops (see Table 2 for the results).

1
2
3
4
5
6
7
8
9
10
11
12
13
14
15
16
17
18
19
20
21
22
23
24
25
26
27
28
29
30
31
32
33
34
35
36
37
38
39
40
41
42
43
44
45
46
47
48
49
50
51
52
53
54
55
56
57
58
59
60
61
62
63
64
65

3.4. VALIDATION AND TRACEABILITY VIA THE INTERNATIONAL AND EUROPEAN COMPARISONS OF ABSOLUTE GRAVIMETERS

To ensure the traceability of ~~validate~~ the absolute gravity measurements collected with the two different instruments; to the SI units, we include a link to the 7th and 8th International and European Comparisons of Absolute Gravimeters (ICAGs 2005 and 2009) managed by the Bureau International des Poids et Mesures (BIPM) of Sèvres (France) and ECAG 2011 run by METAS and the University of Luxembourg at Walferdange (Luxemburg).

Specifically, data were selected from the 7th ICAGs for the IMGC-02 and from the 8th ICAGs for the FG5#238. Data from the ECAG 2011 are also taken for the IMGC-02 (Fig. 1). Unfortunately, it was not possible to make a comparison during ICAGs and ECAG between both instruments, because during ICAG 2005 the FG5#238 was not yet available, during ICAG 2009 the IMGC-02 did not work properly, and during the ECAG-2011 the FG5#238 did not take part in the comparison.

Absolute gravity measurements at the BIPM were performed in a laboratory of the Pavillon du Mail building (B-BIPM; Table 1), where the instruments can be installed in 7 stations [4612].

During the 7th ICAG (2005), the IMGC-02 was installed at different sites. The obtained results show that with respect to the reference gravity values calculated for all absolute gravimeters participating in the ICAG 2005, the IMGC-02 obtained a difference of less than 1 μGal , with an expanded uncertainty at 95% confidence level of 8.6 μGal [4612].

During ECAG 2011 the IMGC-02 was installed at three measurement sites in the Underground Laboratory for Geodynamics in Walferdange in Luxembourg (WFG; Table 1). The g values obtained by the IMGC-02 were consistent with the Key Comparison Value: a difference of 2.2 μGal with a declared uncertainty of 5.4 μGal was obtained [2413].

During the 8th ICAG (2009), the FG5#238 was installed at three different sites. The final measurement values (expanded uncertainty ranging between 5.4 μGal and 6.5 μGal) are consistent within 5 μGal with respect to the key comparison reference values of g at the three different sites [4511].

4. Summary and concluding remarks

We compared two different absolute portable gravimeters at three sites characterized by diverse logistics and environmental conditions to understand the performances of both instruments and improve the balance between uncertainty and efficiency of gravity measurements.

The results of the performances of the two gravimeters at the three sites, referred to 0.5 m from the ground using the experimental values of the vertical gravity gradient measured at each station, are presented in Table 2.

1
2
3
4
5
6
7
8
9
10
11
12
13
14
15
16
17
18
19
20
21
22
23
24
25
26
27
28
29
30
31
32
33
34
35
36
37
38
39
40
41
42
43
44
45
46
47
48
49
50
51
52
53
54
55
56
57
58
59
60
61
62
63
64
65

The measurements showed a good agreement within a few microgals. The differences are (1.5 ± 18.9) μGal at CTA, (8.3 ± 15.3) μGal at TRN, and (-4.0 ± 16.6) μGal at SLN (the errors represent the expanded uncertainties at 95% confidence level; Fig. 43). Furthermore, the normalized errors calculated for each site, as stated in Section 3, ~~are very much lower than 1, specifically are~~ 0.06 for CTA, 0.45 for TRN and 0.21 for SLN, and confirm the compatibility between the results.

This excellent agreement can be attributed to multiple factors, including gravimeters that were in good working order and ability of the operators to set up the instruments correctly. We demonstrated that, with proper and careful setup, the performances of both gravimeters when used in laboratories that are not specially prepared for gravity measurements or even in the field, where the environmental conditions are very harsh such as at Mt. Etna (the highest and most active volcano in Europe), are always reliable ~~They are and~~ comparable to those achieved when used in specially equipped laboratories, like those during ICAGs and ECAG where the best performances can be obtained.

The results ~~also show also~~ that both gravimeters are suitable for monitoring long term gravity variations with a precision of a few microgals. Furthermore, this implies that both instruments can be used ~~interchangeably one or the other~~ at different times at the same station, ensuring the reliability of the recorded gravity data.

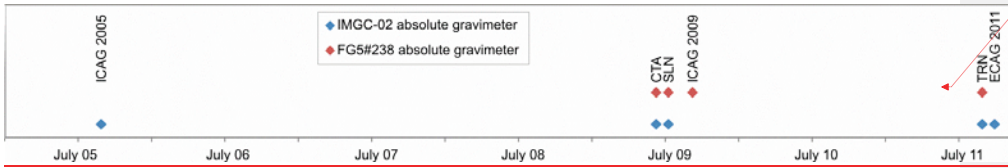
In conclusion, even if the use of absolute gravity measurements for field applications have many difficulties ~~dealing with~~ regard to transportation, site arrangements, environmental conditions etc., ~~the~~ results of this study indicate that, using some additional precautions, both gravimeters are suitable not only for laboratory conditions but also in noisy sites like Mt. Etna. These results can be used to standardize gravity surveys, where absolute gravity measurements may successfully replace or supplement the less accurate and time-consuming relative gravity surveys applied so far for such ~~objective goal~~. This has an immediate positive feedback especially when extensive gravity surveys are scheduled for applications in geophysics and volcanology in areas where the logistics are unfavourable.

Acknowledgments

The final form of this manuscript benefited from the constructive comments ~~of by the editor~~ Ericos C. Pavlis and by anonymous reviewers. The authors wish to thank Eni S.p.a., Exploration & Production Division for providing the FG5#238 absolute gravimeter and the Scintrex CG5#08064041 relative gravimeter and the financial support (Contract n. 5200004173/SG3).

1
2
3
4
5
6
7
8
9
10
11
12
13
14
15
16
17
18
19
20
21
22
23
24
25
26
27
28
29
30
31
32
33
34
35
36
37
38
39
40
41
42
43
44
45
46
47
48
49
50
51
52
53
54
55
56
57
58
59
60
61
62
63
64
65

Figures



Formatted: Normal, Justified

Fig. 1 - Timeline showing the sequence of absolute measurements for the IMGC-02 and FG5#238 gravimeters at the gravity stations CTR, SLN and TRN and in the frame of the ICAGs 2005 and 2009 and ECAG 2011.

Formatted: Font: Bold

Formatted: Font: (Asian) Calibri, 11 pt

Formatted: Font: (Asian) Calibri, 11 pt

Formatted: Line spacing: 1.5 lines

Formatted: Font: (Asian) Calibri, 11 pt

Formatted: Font: (Asian) Calibri, 11 pt



Fig. 1-2 - Gravity station at Serra La Nave (SLN, Mt. Etna): on the left the FG5#238, on the right the IMGC-02 during the measurements.

1
2
3
4
5
6
7
8
9
10
11
12
13
14
15
16
17
18
19
20
21
22
23
24
25
26
27
28
29
30
31
32
33
34
35
36
37
38
39
40
41
42
43
44
45
46
47
48
49
50
51
52
53
54
55
56
57
58
59
60
61
62
63
64
65

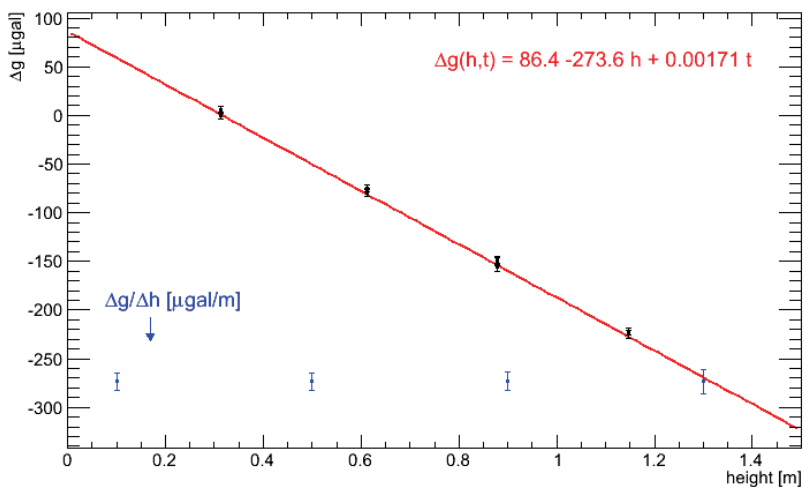


Fig. 32 – Example of vertical gravity gradient determination at TRN. The measured gravity difference with respect to the first value at 30 cm are shown versus the height. The fit function is superimposed (red). The extracted values of the vertical gravity gradient relative to different heights are represented with the estimated uncertainty (blue).

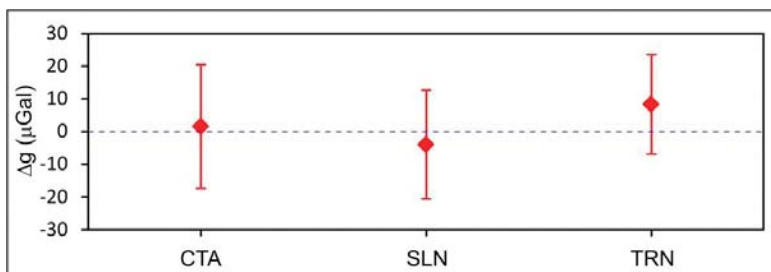


Fig. 43 – Gravity differences (Δg) between the two absolute gravimeters at three different stations CTA (1.5 ± 18.9) μGal , SLN (-4.0 ± 16.6) μGal and TRN (8.3 ± 15.3) μGal . The error bars represent the expanded uncertainties at 95% of confidence level.

1
2
3
4
5
6
7
8
9
10
11
12
13
14
15
16
17
18
19
20
21
22
23
24
25
26
27
28
29
30
31
32
33
34
35
36
37
38
39
40
41
42
43
44
45
46
47
48
49
50
51
52
53
54
55
56
57
58
59
60
61
62
63
64
65

Tables

Station	Acronym	Latitude/deg	Longitude/deg	Elevation/m a.s.l.	VGG($\mu\text{Gal/m}$)	$u_{\text{VGG}}(\text{fit})$ ($\mu\text{Gal/m}$)	$u_{\text{VGG}}(\text{final})$ ($\mu\text{Gal/m}$)
Catania (Italy)	CTA	37.514	15.083	50	276.7	6.1	9.2
Serra La Nave (Mt. Etna)	SLN	37.694	14.973	1730	335.0	5.2	7.6
Turin (Italy)	TRN	45.017	7.642	236	273.6	4.2	6.2

Table 1 – Coordinates of the absolute gravity stations and vertical gravity gradient values (VGGs) at CTA, SLN and TRN stations. The standard uncertainties $u_{\text{VGG}}(\text{fit})$, evaluated for the vertical gravity gradients and the final standard uncertainties $u_{\text{VGG}}(\text{final})$, calculated considering also the contribution of the extrapolation error, are also shown.

Meter	Site	Date	sets/drops per set	H m	u_{inst} / μGal	u_{site} / μGal	u_{mean} / μGal	u_{comb} / μGal	Corrected g(0.5 m) / μGal	$u_g(h)$ / μGal *
FG5#238	CTA	3-5 July 2009	40/100	1.2867	2.3	1.1	1.87	3.2	980031508.2	7.9
IMGC-02	CTA	8-9 July 2009	1/477	0.5009	3.8	1.8	3.0	5.2	980031506.7	5.2
FG5#238	SLN	11 July 2009	33/100	1.2937	2.3	1.1	1.85	3.2	979641626.8	6.8
IMGC-02	SLN	9-10 July 2009	1/372	0.4982	3.8	1.8	2.2	4.8	979641630.8	4.8
FG5#238	TRN	29-30 October 2011	46/50	1.2922	2.3	1.1	1.86	3.2	980534206.2	5.8
IMGC-02	TRN	25-26 October 2011	1/473	0.4772	3.8	1.8	2.6	4.9	980534198.0	5.0

Table 2 – Absolute values of the gravity acceleration g acquired with the FG5#238 and the IMGC-02 gravimeters in Catania, Serra La Nave and Turin stations. The number of sets and drops per set are also shown. The table also reports the height H above the ground to which g is measured, the instrumental uncertainty u_{inst} , the site-dependent uncertainty u_{site} , the experimental standard deviation of the mean due to the scattering u_{mean} , and the combined standard uncertainty u_{comb} which takes into account the previous three contributions of uncertainty. The table includes the g values reported at 0.5 m from the ground and

Formatted Table

Formatted: Font: Italic

Formatted: Font: Italic, Subscript

Formatted: Font: Italic

Formatted: Font: Italic, Subscript

Formatted: Font: Italic

Formatted: Font: Italic, Subscript

Formatted: Font: Italic

Formatted: Font: Italic, Subscript

1
2
3
4
5
6
7
8
9
10 the combined uncertainties $u_g(h)$ of the final g values, evaluated by combining u_{comb} and the uncertainty
11 of the vertical gravity gradient at each site.
12
13
14
15
16
17
18
19
20
21
22
23
24
25
26
27
28
29
30
31
32
33
34
35
36
37
38
39
40
41
42
43
44
45
46
47
48
49
50
51
52
53
54
55
56
57
58
59
60
61
62
63
64
65

1
2
3
4
5
6
7
8
9
10
11
12
13
14
15
16
17
18
19
20
21
22
23
24
25
26
27
28
29
30
31
32
33
34
35
36
37
38
39
40
41
42
43
44
45
46
47
48
49
50
51
52
53
54
55
56
57
58
59
60
61
62
63
64
65

References

1. S. Yoshida, G. Seta, S. Okubo, S. Kobayashi, Absolute gravity change associated with the March 1997 earthquake swarm in the Izu Peninsula, Japan, *Earth Planets Space*, **51**, 3-12 (1999).
2. M. Furuya, S. Okubo, W. Sun, Y. Tanaka, J. Oikawa, H. Watanabe, T. Maekawa, Spatiotemporal gravity changes at Miyakejima volcano: Japan: Caldera collapse, explosive eruptions and magma movement, *Journal of Geophysical Research*, **108**, (2003), doi: 10.1029/2002JB001989.
3. J.F. Ferguson, F.J. Klopping, T. Chen, J.E. Seibert, J.L. Hare, J.L. Brady, The 4D microgravity method for waterflood surveillance: Part III 4D absolute microgravity surveys at Prudhoe Bay, Alaska, *Geophysics*, Vol. **73**, NO. 6, 0016-8033 (2008).
4. G. Berrino, Combined gravimetry in the observation of volcanic processes in Southern Italy, *Journal of Geodynamics*, **30**, 371-388 G. (2000).
5. F. Greco, G. Currenti, G. D'Agostino, A. Germak, R. Napoli, A. Pistorio, C. Del Negro, Combining relative and absolute gravity measurements to enhance volcano monitoring. *Bull. Volcanol.*, **74**, 1745-1756, (2012), doi: 10.1007/s00445-012-0630-0.
6. G. D'Agostino, S. Desogus, A. Germak, C. Origlia, D. Quagliotti, G. Berrino, G. Corrado, G. Ricciardi, The new IMG-02 transportable absolute gravimeter: measurement apparatus and applications in geophysics and volcanology, *Annals of Geophysics*, Vol. **51**, No. 1, pp. 39-49, (2008).
7. F. Greco, A. Pistorio, G. Currenti, C. Del Negro, R. Napoli, D. Scandura, 4D Hybrid Microgravity Measurements: Two Case Studies of Monitoring at the Mt. Etna Volcano and at a Gas Storage Reservoir in Northern Italy, *Miscellanea INGV*, **12**, 47-50, ISSN: 2039-6651 (2011).
8. D. Schmerge, O. Francis, J. Henton, D. Ingles, D. Jones, J. Kennedy, K. Krauterbluth, J. Liard, D. Newell, R. Sands, A. Schiel, J. Silliker, D. van Westrum, Results of the first North American comparison of absolute gravimeters, *NACAG-2010*, *J. Geod.*, (2011), doi: 10.1007/s00190-011-0539-y.
9. L.S. Wang, C. Chen, M.K. Kaban, J.S. Du, Q. Liang, M. Thomas, The use of the A10-022 absolute gravimeter to construct the relative gravimeter calibration baselines in China, *Metrologia* **51** 203, (2014), doi:10.1088/0026-1394/51/3/203.
10. L. Timmen, O. Gitlein, J. Müller, G. Strykowski, R. Forsberg, Absolute gravimetry with the Hannover meters J1Ag-3 and FG5-220, and their deployment in a Danish-German cooperation, *Zeitschrift für Vermessungswesen (zfv)*, Heft 3, 133. Jahrgang, S. 149-163, (2008).
11. [Z. Jiang, O. Francis, L. Vitushkin, V. Palinkas, A. Germak, M. Becker, G. D'Agostino, M. Amalvict, R. Bayer, M. Bilker-Koivula, S. Desogus, J. Faller, R. Falk, J. Hinderer, C. Gagnon, T. Jakob, E. Kalish, J. Kostelecky, L. Chiungwu, J. Liard, Y. Lokshyn, B. Luck, J. Mäkinen, S. Mizushima, N. Le Moigne, C. Origlia, E.R. Pujo, P. Richard, L. Robertsson, D. Ruess, D. Schmerge, Y. Stus, S. Svitlov, S. Thies, C. Ullrich, M. Van Camp, A. Vitushkin, W. Ji, H. Wilmes, Final report on the Seventh International Comparison of Absolute Gravimeters \(ICAG 2005\), *Metrologia* **48**\(5\):246–260, \(2011\), doi:10.1088/0026-1394/48/5/003.](#)

++

Formatted: Indent: Left: 0.5", No bullets or numbering

Formatted: No bullets or numbering

1
2
3
4
5
6
7
8
9
10
11
12
13
14
15
16
17
18
19
20
21
22
23
24
25
26
27
28
29
30
31
32
33
34
35
36
37
38
39
40
41
42
43
44
45
46
47
48
49
50
51
52
53
54
55
56
57
58
59
60
61
62
63
64
65

12. [Z. Jiang, V. Palinkas, F.E. Arias, J. Liard, S. Merlet, H. Wilmes, L. Vitushkin, L. Robertsson, L. Tisserand, F. Pereira Dos Santos, Q. Bodart, R. Falk, H. Baumann, S. Mizushima, J. Makinen, M. Bilker-Koivula, C. Lee, I.M. Choi, B. Karaboce, W. Ji, Q. Wu, D. Ruess, C. Ullrich, J. Kostecky, D. Schmerge, M. Eckl, L. Timmen, N. Le Moigne, R. Bayer, T. Olszak, J. Agren, C. Del Negro, F. Greco, M. Diamant, S. Deroussi, S. Bonvalot, J. Krynski, M. Sekowski, H. Hu, L.J. Wang, S. Svitlov, A. Germak, O. Francis, M. Becker, D. Inglis, I. Robinson, The 8th International Comparison of Absolute Gravimeters 2009: the first Key Comparison \(CCM.G-K1\) in the field of absolute gravimetry, Metrologia, 49, 666–684, \(2012\), doi:10.1088/0026-1394/49/6/666.](#)

13. [O. Francis, H. Baumann, T. Volarik, C. Rothleitner, G. Klein, M. Seil, N. Dando, R. Tracey, C. Ullrich, S. Castelein, H. Hua, W. Kang, S. Chongyang, X. Songbo, T. Hongbo, L. Zhengyuan, V. Palinkas, J. Kostecky, J. Makinen, J. Naranen, S. Merlet, T. Farah, C. Guerlin, F. Pereira Dos Santos, N. Le Moigne, C. Champollion, S. Deville, L. Timmen, R. Falk, H. Wilmes, D. Iacovone, F. Baccaro, A. Germak, E. Biolcati, J. Krynski, M. Sekowski, T. Olszak, A. Pachuta, J. Agren, A. Engfeldt, R. Reudink, P. Inacio, D. McLaughlin, G. Shannon, M. Eckl, T. Wilkins, D. van Westrum, R. Billson, The European Comparison of Absolute Gravimeters 2011 \(ECAG-2011\) in Walferdange, Luxembourg: results and recommendations, Metrologia, 50, 257–268, \(2013\), doi:10.1088/0026-1394/50/3/257.](#)

14. [U. Marti, P. Richard, A. Germak, L. Vitushkin, V. Palinkas, H. Wilmes, CCM – IAG: Strategy for Metrology in Absolute Gravimetry - Role of CCM and IAG. 11 March 2014.](#)

15. [T. Niebauer, G. Sasagawa, G. Faller, R. Hilt, F. Klotting, A new generation of absolute gravimeters, Metrologia, 32, 159-180, \(1995\).](#)

16. [ISO/IEC GUIDE 99:2007. International vocabulary of metrology — Basic and general concepts and associated terms \(VIM\).](#)

17. [A. Pistorio, F. Greco, G. Currenti, R. Napoli, A. Sicali, C. Del Negro, L. Fortuna, High precision gravity measurements using absolute and relative gravimeters at Mount Etna \(Sicily, Italy\), Annals Geophys, 54, 5, \(2011\), doi:10.4401/ag-5348.](#)

18. [JCGM 100:2008. Evaluation of measurement data – Guide to the expression of uncertainty in measurement \(GUM 1995 with minor corrections\).](#)

19. [JCGM 200:2012. International Vocabulary of Metrology Basic and General Concepts and Associated Terms.](#)

20. ~~[Z. Jiang, V. Palinkas, F.E. Arias, J. Liard, S. Merlet, H. Wilmes, L. Vitushkin, L. Robertsson, L. Tisserand, F. Pereira Dos Santos, Q. Bodart, R. Falk, H. Baumann, S. Mizushima, J. Makinen, M. Bilker-Koivula, C. Lee, I.M. Choi, B. Karaboce, W. Ji, Q. Wu, D. Ruess, C. Ullrich, J. Kostecky, D. Schmerge, M. Eckl, L. Timmen, N. Le Moigne, R. Bayer, T. Olszak, J. Agren, C. Del Negro, F. Greco, M. Diamant, S. Deroussi, S. Bonvalot, J. Krynski, M. Sekowski, H. Hu, L.J. Wang, S. Svitlov, A. Germak, O. Francis, M. Becker, D. Inglis, I. Robinson, The 8th International Comparison of Absolute Gravimeters 2009: the first Key Comparison \(CCM.G-K1\) in the field of absolute gravimetry, Metrologia, 49, 666–684, \(2012\), doi:10.1088/0026-1394/49/6/666.](#)~~

- Formatted: Indent: Left: 0.5", No bullets or numbering
- Formatted: German (Germany)
- Formatted: List Paragraph, Left, Add space between paragraphs of the same style, No bullets or numbering
- Formatted: German (Germany)
- Formatted: Indent: Left: 0.5", No bullets or numbering
- Formatted: Not Highlight
- Formatted: English (U.S.)
- Formatted: List Paragraph, Left, Add space between paragraphs of the same style, No bullets or numbering
- Formatted: Indent: Left: 0.5", No bullets or numbering
- Formatted: English (U.K.), Not Highlight
- Formatted: English (U.K.), Not Highlight

1
2
3
4
5
6
7
8
9
10
11
12
13
14
15
16
17
18
19
20
21
22
23
24
25
26
27
28
29
30
31
32
33
34
35
36
37
38
39
40
41
42
43
44
45
46
47
48
49
50
51
52
53
54
55
56
57
58
59
60
61
62
63
64
65

19-21. [Z. Jiang, O. Francis, L. Vitushkin, V. Palinkas, A. Germak, M. Becker, G. D'Agostino, M. Amalriet, R. Bayer, M. Bilker-Koivula, S. Desogus, J. Faller, R. Falk, J. Hinderer, C. Gagnon, T. Jakob, E. Kalish, J. Kostelecky, L. Chungwu, J. Liard, Y. Lokshyn, B. Luck, J. Mäkinen, S. Mizushima, N. Le Moigne, C. Origlia, E.R. Pujo, P. Richard, L. Robertsson, D. Ruess, D. Schmerge, Y. Stus, S. Svitlov, S. Thies, C. Ullrich, M. Van Camp, A. Vitushkin, W. Ji, H. Wilmes, Final report on the Seventh International Comparison of Absolute Gravimeters \(ICAG 2005\), Metrologia 48\(5\):246–260, \(2011\), doi:10.1088/0026-1394/48/5/003.](#)

20-22. JCGM 101:2008. Evaluation of measurement data - Supplement 1 to the "Guide to the expression of uncertainty in measurement" - Propagation of distributions using a Monte Carlo method.

21-23. W. Bich, G. D'Agostino, F. Pennechi, A. Germak, Uncertainty due to parasitic accelerations in absolute gravimetry. Metrologia, **48**, 212, (2011), doi:10.1088/0026-1394/48/3/016.

22-24. W. Chauvenet, A Manual of Spherical and Practical Astronomy V. II. 1863. Reprint of 1891. 5th ed. Dover, N.Y., (1960), pp. 474–566.

23-25. J.R. Taylor, An Introduction to Error Analysis. 2nd edition. Sausalito, California: University Science Books, (1997), pp 166–8.

24-26. [O. Francis, H. Baumann, T. Volarik, C. Rothleitner, G. Klein, M. Seil, N. Dando, R. Tracey, C. Ullrich, S. Castelein, H. Hua, W. Kang, S. Chongyang, X. Songbo, T. Hongbo, L. Zhengyuan, V. Palinkas, J. Kostelecky, J. Mäkinen, J. Naranen, S. Merlet, T. Farah, C. Guerlin, F. Pereira Dos Santos, N. Le Moigne, C. Champollion, S. Deville, L. Timmen, R. Falk, H. Wilmes, D. Iacovone, F. Baccaro, A. Germak, E. Biolcati, J. Krynski, M. Sekoweki, T. Olszak, A. Pachuta, J. Agren, A. Engfeldt, R. Reudink, P. Inacio, D. McLaughlin, G. Shannon, M. Eckl, T. Wilkins, D. van Westrum, R. Billson, The European Comparison of Absolute Gravimeters 2011 \(ECAG-2011\) in Walleferdange, Luxembourg: results and recommendations, Metrologia, **50**, 257–268, \(2013\), doi: 10.1088/0026-1394/50/3/257.](#)

27. E. Biolcati, S. Svitlov, A. Germak, Self-attraction effect and correction on three absolute gravimeters, Metrologia, **49**, 560–566, (2012).

~~25.~~

28. [ISO 13528:2005, Statistical methods for use in proficiency testing by interlaboratory comparisons.](#)

29. [ISO/IEC Guide 43-1:1997, Proficiency testing by interlaboratory comparisons – Guidelines. Part 1 development and operation of proficiency testing schemes.](#)

26-30. G. D'Agostino, A. Germak, C. Origlia, F. Greco, A. Sicali, S. Dorizon, Absolute measurements of the free-fall acceleration g in Catania and Etna volcano. vol. 17, Torino-INRIM - Istituto Nazionale di Ricerca Metrologica, (2009).

27-31. A. Germak, Description of the IMGIC Gravity Laboratory in Turin, Italy. In: Olivier Francis. Cahiers du Centre Européen de Géodynamique et de Séismologie. vol. **26**, p. 37–42, Luxembourg: ECGS, ISBN: 2959980441, A. (2006).

28-32. D. Carbone, F. Greco, Review of Microgravity Observations at Mt. Etna: A Powerful Tool to Monitor and Study Active Volcanoes, Pure Appl. Geophys., **164**, 769–790, (2007).

Formatted: List Paragraph, Left, Add space between paragraphs of the same style, No bullets or numbering

Formatted: Indent: Left: 0.5", No bullets or numbering

Formatted: Not Highlight

1
2
3
4
5
6
7
8
9
10
11
12
13
14
15
16
17
18
19
20
21
22
23
24
25
26
27
28
29
30
31
32
33
34
35
36
37
38
39
40
41
42
43
44
45
46
47
48
49
50
51
52
53
54
55
56
57
58
59
60
61
62
63
64
65

~~29-33~~. F. Greco, G. Currenti, C. Del Negro, R. Napoli, G. Budetta, M. Fedi, E. Boschi, Spatiotemporal gravity variations to look deep into the southern flank of Etna volcano, *J. Geophys. Res.*, **115**:B11411, (2010), doi: 10.1029/2009JB006835.

~~30-34~~. A. Bonaccorso, A. Bonforte, G. Currenti, C. Del Negro, A. Di Stefano, F. Greco, Magma storage, eruptive activity and flank instability: inferences from ground deformation and gravity changes during the 1993-2000 recharging of Mt. Etna volcano, *J. Volcanol. Geotherm. Res.*, **200**, 245-254, (2011).

~~31-35~~. C. Del Negro, G. Currenti, G. Solaro, F. Greco, A. Pepe, R. Napoli, S. Pepe, F. Casu, E. Sansosti, Capturing the fingerprint of Etna volcano activity in gravity and satellite radar data, *Sci. Rep.*, **3**, 3089, (2013), doi:10.1038/srep03089.

~~32-36~~. F. Greco, V. Iafolla, A. Pistorio, E. Fiorenza, G. Currenti, R. Napoli, A. Bonaccorso, C. Del Negro, Characterization of the response of spring-based relative gravimeters during paroxysmal eruptions at Etna volcano, *Earth, Planets and Space*, **66**:44, (2014), doi:10.1186/1880-5981-66-44.